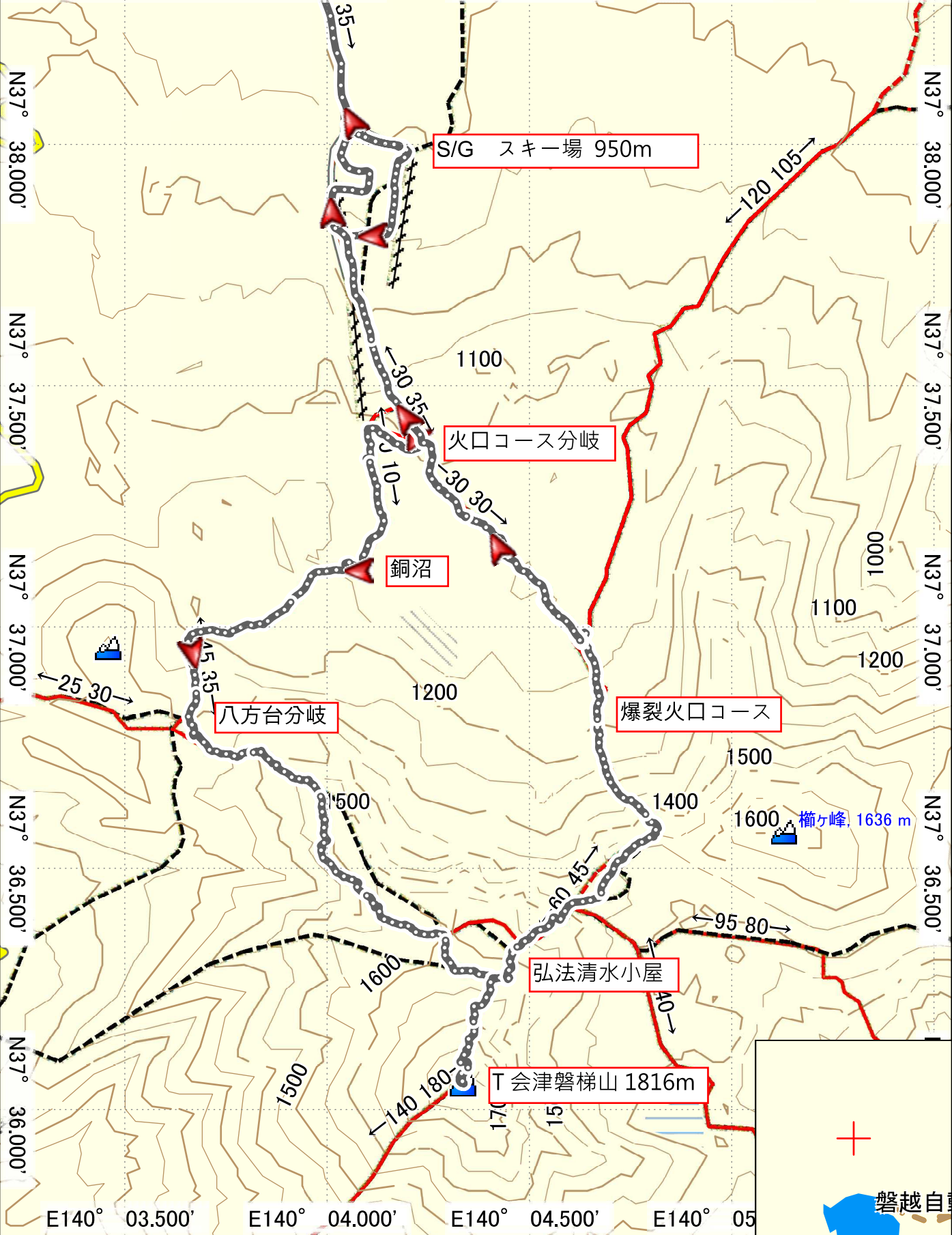
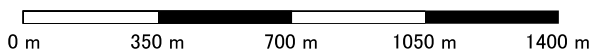


緯度/経度 hddd° mm.mmm' WGS 84 E140° 04.500' E140° 05.000' E140° 05.000'

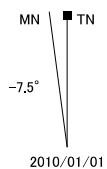


Japan Topo 10M Plus V3  
CanvasMapple Co., Ltd 2014  
Garmin Corporation 1995-2014

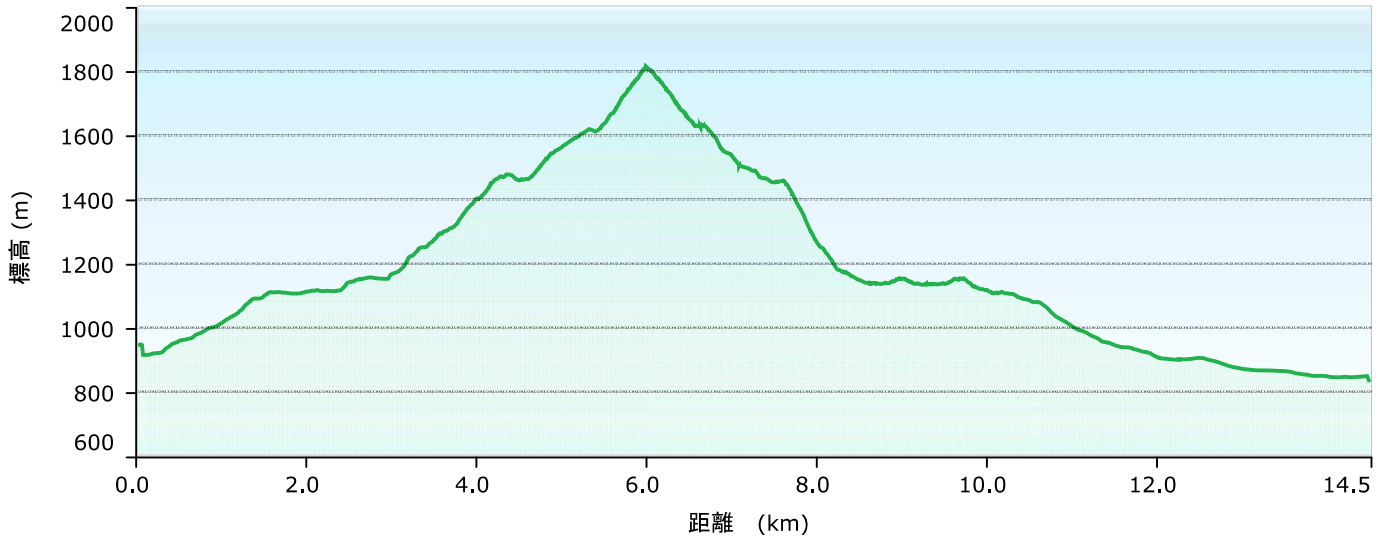


2016/10/18 10:26:23

GARMIN.



## グラフ



## 統計

### 概要

ポイント: 2394 距離: 14.5 km 区域: 2.0 sq km

### 時刻

経過時間: 7:34:12 移動時間: 4:56:45 停止時間: 2:37:27

### スピード

平均: 1.9 km/h 移動の平均値: 2.9 km/h 最小: 0.0 km/h 最大: 53 km/h

### 標高

最小: 830 m 最大: 1813 m 上り: 997 m 下り: 1109 m 勾配: -0.8 %

| 索引 | 標高    | レグ距離 | 区間所要時間  | 区間速度     | 区間コース    | 時刻                 | 位置                         |
|----|-------|------|---------|----------|----------|--------------------|----------------------------|
| 1  | 947 m | 1 m  | 0:00:01 | 2.0 km/h | 166.2° 真 | 2016/10/15 8:22:33 | N37° 37.989' E140° 04.196' |
| 2  | 947 m | 9 m  | 0:00:15 | 2.1 km/h | 212.5° 真 | 2016/10/15 8:22:34 | N37° 37.989' E140° 04.196' |
| 3  | 947 m | 29 m | 0:00:23 | 5 km/h   | 313.7° 真 | 2016/10/15 8:22:49 | N37° 37.985' E140° 04.193' |
| 4  | 947 m | 2 m  | 0:00:24 | 0.3 km/h | 148.5° 真 | 2016/10/15 8:23:12 | N37° 37.996' E140° 04.179' |
| 5  | 946 m | 1 m  | 0:00:20 | 0.2 km/h | 176.3° 真 | 2016/10/15 8:23:36 | N37° 37.995' E140° 04.179' |
| 6  | 946 m | 0 m  | 0:00:17 | 0.1 km/h | 55.9° 真  | 2016/10/15 8:23:56 | N37° 37.994' E140° 04.179' |
| 7  | 945 m | 2 m  | 0:00:22 | 0.3 km/h | 208.5° 真 | 2016/10/15 8:24:13 | N37° 37.994' E140° 04.180' |
| 8  | 945 m | 2 m  | 0:00:17 | 0.5 km/h | 352.8° 真 | 2016/10/15 8:24:35 | N37° 37.993' E140° 04.179' |



現在の軌跡: 2016 10 15 08:22

| 索引 | 標高    | レグ距離 | 区間所要時間  | 区間速度     | 区間コース    | 時刻                 | 位置                         |
|----|-------|------|---------|----------|----------|--------------------|----------------------------|
| 9  | 945 m | 2 m  | 0:00:17 | 0.4 km/h | 97.1° 真  | 2016/10/15 8:24:52 | N37° 37.995' E140° 04.179' |
| 10 | 942 m | 11 m | 0:00:23 | 1.7 km/h | 73.9° 真  | 2016/10/15 8:25:09 | N37° 37.995' E140° 04.180' |
| 11 | 915 m | 2 m  | 0:00:01 | 8 km/h   | 334.0° 真 | 2016/10/15 8:25:32 | N37° 37.996' E140° 04.187' |
| 12 | 915 m | 5 m  | 0:00:10 | 1.9 km/h | 246.1° 真 | 2016/10/15 8:25:33 | N37° 37.997' E140° 04.186' |
| 13 | 915 m | 5 m  | 0:00:15 | 1.2 km/h | 246.8° 真 | 2016/10/15 8:25:43 | N37° 37.996' E140° 04.183' |
| 14 | 915 m | 4 m  | 0:00:12 | 1.3 km/h | 316.1° 真 | 2016/10/15 8:25:58 | N37° 37.995' E140° 04.180' |
| 15 | 915 m | 4 m  | 0:00:14 | 1.1 km/h | 168.4° 真 | 2016/10/15 8:26:10 | N37° 37.997' E140° 04.178' |
| 16 | 914 m | 1 m  | 0:00:12 | 0.3 km/h | 223.1° 真 | 2016/10/15 8:26:24 | N37° 37.994' E140° 04.179' |
| 17 | 915 m | 2 m  | 0:00:15 | 0.6 km/h | 50.5° 真  | 2016/10/15 8:26:36 | N37° 37.994' E140° 04.178' |
| 18 | 914 m | 1 m  | 0:00:15 | 0.3 km/h | 295.2° 真 | 2016/10/15 8:26:51 | N37° 37.995' E140° 04.180' |
| 19 | 914 m | 1 m  | 0:00:14 | 0.2 km/h | 262.1° 真 | 2016/10/15 8:27:06 | N37° 37.995' E140° 04.179' |
| 20 | 914 m | 1 m  | 0:00:13 | 0.3 km/h | 19.4° 真  | 2016/10/15 8:27:20 | N37° 37.995' E140° 04.178' |
| 21 | 914 m | 4 m  | 0:00:13 | 1.0 km/h | 133.3° 真 | 2016/10/15 8:27:33 | N37° 37.996' E140° 04.179' |
| 22 | 914 m | 9 m  | 0:00:13 | 2.4 km/h | 103.8° 真 | 2016/10/15 8:27:46 | N37° 37.994' E140° 04.180' |
| 23 | 914 m | 6 m  | 0:00:08 | 2.6 km/h | 92.2° 真  | 2016/10/15 8:27:59 | N37° 37.993' E140° 04.186' |
| 24 | 914 m | 8 m  | 0:00:11 | 2.6 km/h | 135.5° 真 | 2016/10/15 8:28:07 | N37° 37.993' E140° 04.190' |
| 25 | 915 m | 15 m | 0:00:11 | 5 km/h   | 132.8° 真 | 2016/10/15 8:28:18 | N37° 37.990' E140° 04.194' |
| 26 | 915 m | 12 m | 0:00:10 | 4.1 km/h | 201.5° 真 | 2016/10/15 8:28:29 | N37° 37.985' E140° 04.201' |
| 27 | 916 m | 15 m | 0:00:14 | 3.8 km/h | 222.4° 真 | 2016/10/15 8:28:39 | N37° 37.979' E140° 04.198' |
| 28 | 917 m | 8 m  | 0:00:07 | 4.2 km/h | 231.3° 真 | 2016/10/15 8:28:53 | N37° 37.973' E140° 04.191' |
| 29 | 917 m | 8 m  | 0:00:08 | 3.7 km/h | 236.8° 真 | 2016/10/15 8:29:00 | N37° 37.970' E140° 04.187' |
| 30 | 918 m | 8 m  | 0:00:09 | 3.2 km/h | 251.9° 真 | 2016/10/15 8:29:08 | N37° 37.968' E140° 04.182' |
| 31 | 919 m | 14 m | 0:00:12 | 4.3 km/h | 202.3° 真 | 2016/10/15 8:29:17 | N37° 37.966' E140° 04.177' |
| 32 | 920 m | 7 m  | 0:00:06 | 3.9 km/h | 177.7° 真 | 2016/10/15 8:29:29 | N37° 37.959' E140° 04.173' |

現在の軌跡: 2016 10 15 08:22

| 索引 | 標高    | レグ距離 | 区間所要時間  | 区間速度     | 区間コース    | 時刻                 | 位置                         |
|----|-------|------|---------|----------|----------|--------------------|----------------------------|
| 33 | 920 m | 15 m | 0:00:14 | 3.7 km/h | 194.0° 真 | 2016/10/15 8:29:35 | N37° 37.956' E140° 04.174' |
| 34 | 920 m | 16 m | 0:00:13 | 4.4 km/h | 186.7° 真 | 2016/10/15 8:29:49 | N37° 37.948' E140° 04.171' |
| 35 | 920 m | 12 m | 0:00:12 | 3.7 km/h | 189.7° 真 | 2016/10/15 8:30:02 | N37° 37.940' E140° 04.170' |
| 36 | 921 m | 16 m | 0:00:15 | 3.9 km/h | 190.2° 真 | 2016/10/15 8:30:14 | N37° 37.933' E140° 04.169' |
| 37 | 921 m | 9 m  | 0:00:10 | 3.4 km/h | 186.6° 真 | 2016/10/15 8:30:29 | N37° 37.925' E140° 04.167' |
| 38 | 922 m | 12 m | 0:00:12 | 3.7 km/h | 184.9° 真 | 2016/10/15 8:30:39 | N37° 37.920' E140° 04.166' |
| 39 | 923 m | 8 m  | 0:00:11 | 2.8 km/h | 156.0° 真 | 2016/10/15 8:30:51 | N37° 37.913' E140° 04.165' |
| 40 | 924 m | 9 m  | 0:00:13 | 2.6 km/h | 170.0° 真 | 2016/10/15 8:31:02 | N37° 37.909' E140° 04.168' |
| 41 | 925 m | 6 m  | 0:00:11 | 2.0 km/h | 186.9° 真 | 2016/10/15 8:31:15 | N37° 37.904' E140° 04.169' |
| 42 | 927 m | 8 m  | 0:00:13 | 2.2 km/h | 183.2° 真 | 2016/10/15 8:31:26 | N37° 37.901' E140° 04.168' |
| 43 | 930 m | 8 m  | 0:00:12 | 2.3 km/h | 192.4° 真 | 2016/10/15 8:31:39 | N37° 37.896' E140° 04.168' |
| 44 | 932 m | 10 m | 0:00:12 | 2.9 km/h | 178.9° 真 | 2016/10/15 8:31:51 | N37° 37.892' E140° 04.167' |
| 45 | 934 m | 10 m | 0:00:13 | 2.8 km/h | 184.3° 真 | 2016/10/15 8:32:03 | N37° 37.887' E140° 04.167' |
| 46 | 936 m | 12 m | 0:00:13 | 3.4 km/h | 183.2° 真 | 2016/10/15 8:32:16 | N37° 37.882' E140° 04.166' |
| 47 | 938 m | 11 m | 0:00:14 | 2.8 km/h | 188.1° 真 | 2016/10/15 8:32:29 | N37° 37.875' E140° 04.166' |
| 48 | 940 m | 10 m | 0:00:13 | 2.8 km/h | 192.4° 真 | 2016/10/15 8:32:43 | N37° 37.869' E140° 04.165' |
| 49 | 942 m | 8 m  | 0:00:12 | 2.4 km/h | 189.1° 真 | 2016/10/15 8:32:56 | N37° 37.864' E140° 04.163' |
| 50 | 944 m | 11 m | 0:00:14 | 2.7 km/h | 184.6° 真 | 2016/10/15 8:33:08 | N37° 37.860' E140° 04.163' |
| 51 | 946 m | 10 m | 0:00:13 | 2.8 km/h | 184.6° 真 | 2016/10/15 8:33:22 | N37° 37.854' E140° 04.162' |
| 52 | 948 m | 11 m | 0:00:12 | 3.3 km/h | 188.1° 真 | 2016/10/15 8:33:35 | N37° 37.849' E140° 04.161' |
| 53 | 950 m | 12 m | 0:00:13 | 3.4 km/h | 179.9° 真 | 2016/10/15 8:33:47 | N37° 37.843' E140° 04.160' |
| 54 | 951 m | 11 m | 0:00:11 | 3.7 km/h | 196.5° 真 | 2016/10/15 8:34:00 | N37° 37.836' E140° 04.160' |
| 55 | 952 m | 13 m | 0:00:13 | 3.6 km/h | 198.3° 真 | 2016/10/15 8:34:11 | N37° 37.830' E140° 04.158' |
| 56 | 953 m | 12 m | 0:00:13 | 3.3 km/h | 206.3° 真 | 2016/10/15 8:34:24 | N37° 37.824' E140° 04.155' |

現在の軌跡: 2016 10 15 08:22

| 索引 | 標高    | レグ距離 | 区間所要時間  | 区間速度     | 区間コース    | 時刻                 | 位置                         |
|----|-------|------|---------|----------|----------|--------------------|----------------------------|
| 57 | 954 m | 9 m  | 0:00:12 | 2.8 km/h | 212.1° 真 | 2016/10/15 8:34:37 | N37° 37.818' E140° 04.152' |
| 58 | 955 m | 8 m  | 0:00:13 | 2.3 km/h | 258.1° 真 | 2016/10/15 8:34:49 | N37° 37.813' E140° 04.148' |
| 59 | 957 m | 12 m | 0:00:13 | 3.3 km/h | 281.0° 真 | 2016/10/15 8:35:02 | N37° 37.813' E140° 04.143' |
| 60 | 959 m | 4 m  | 0:00:04 | 3.9 km/h | 299.7° 真 | 2016/10/15 8:35:15 | N37° 37.814' E140° 04.135' |
| 61 | 959 m | 14 m | 0:00:14 | 3.7 km/h | 276.9° 真 | 2016/10/15 8:35:19 | N37° 37.815' E140° 04.132' |
| 62 | 960 m | 13 m | 0:00:13 | 3.7 km/h | 269.3° 真 | 2016/10/15 8:35:33 | N37° 37.816' E140° 04.123' |
| 63 | 961 m | 12 m | 0:00:13 | 3.2 km/h | 266.9° 真 | 2016/10/15 8:35:46 | N37° 37.816' E140° 04.114' |
| 64 | 962 m | 3 m  | 0:00:03 | 4.1 km/h | 260.8° 真 | 2016/10/15 8:35:59 | N37° 37.815' E140° 04.106' |
| 65 | 962 m | 21 m | 0:00:17 | 4.4 km/h | 266.2° 真 | 2016/10/15 8:36:02 | N37° 37.815' E140° 04.104' |
| 66 | 962 m | 18 m | 0:00:15 | 4.3 km/h | 246.1° 真 | 2016/10/15 8:36:19 | N37° 37.814' E140° 04.090' |
| 67 | 963 m | 7 m  | 0:00:11 | 2.3 km/h | 277.9° 真 | 2016/10/15 8:36:34 | N37° 37.810' E140° 04.079' |
| 68 | 964 m | 12 m | 0:00:13 | 3.3 km/h | 263.2° 真 | 2016/10/15 8:36:45 | N37° 37.811' E140° 04.074' |
| 69 | 965 m | 16 m | 0:00:13 | 4.5 km/h | 254.3° 真 | 2016/10/15 8:36:58 | N37° 37.810' E140° 04.066' |
| 70 | 966 m | 20 m | 0:00:12 | 6 km/h   | 209.6° 真 | 2016/10/15 8:37:11 | N37° 37.808' E140° 04.055' |
| 71 | 967 m | 9 m  | 0:00:12 | 2.6 km/h | 175.1° 真 | 2016/10/15 8:37:23 | N37° 37.799' E140° 04.048' |
| 72 | 968 m | 10 m | 0:00:13 | 2.8 km/h | 178.4° 真 | 2016/10/15 8:37:35 | N37° 37.794' E140° 04.049' |
| 73 | 970 m | 10 m | 0:00:12 | 3.0 km/h | 174.4° 真 | 2016/10/15 8:37:48 | N37° 37.789' E140° 04.049' |
| 74 | 972 m | 9 m  | 0:00:13 | 2.6 km/h | 184.1° 真 | 2016/10/15 8:38:00 | N37° 37.783' E140° 04.050' |
| 75 | 974 m | 11 m | 0:00:14 | 2.9 km/h | 184.8° 真 | 2016/10/15 8:38:13 | N37° 37.778' E140° 04.049' |
| 76 | 977 m | 13 m | 0:00:15 | 3.1 km/h | 169.8° 真 | 2016/10/15 8:38:27 | N37° 37.772' E140° 04.049' |
| 77 | 979 m | 12 m | 0:00:13 | 3.4 km/h | 142.5° 真 | 2016/10/15 8:38:42 | N37° 37.765' E140° 04.050' |
| 78 | 980 m | 11 m | 0:00:12 | 3.4 km/h | 155.4° 真 | 2016/10/15 8:38:55 | N37° 37.760' E140° 04.055' |
| 79 | 981 m | 5 m  | 0:00:05 | 3.8 km/h | 165.0° 真 | 2016/10/15 8:39:07 | N37° 37.755' E140° 04.058' |
| 80 | 982 m | 9 m  | 0:00:11 | 2.8 km/h | 170.0° 真 | 2016/10/15 8:39:12 | N37° 37.752' E140° 04.059' |

## 現在の軌跡: 2016 10 15 08:22

| 索引  | 標高     | レグ距離 | 区間所要時間  | 区間速度     | 区間コース    | 時刻                 | 位置                         |
|-----|--------|------|---------|----------|----------|--------------------|----------------------------|
| 81  | 982 m  | 12 m | 0:00:14 | 3.2 km/h | 177.3° 真 | 2016/10/15 8:39:23 | N37° 37.747' E140° 04.060' |
| 82  | 984 m  | 13 m | 0:00:13 | 3.5 km/h | 174.4° 真 | 2016/10/15 8:39:37 | N37° 37.741' E140° 04.061' |
| 83  | 985 m  | 14 m | 0:00:15 | 3.3 km/h | 181.6° 真 | 2016/10/15 8:39:50 | N37° 37.734' E140° 04.062' |
| 84  | 987 m  | 11 m | 0:00:11 | 3.6 km/h | 180.2° 真 | 2016/10/15 8:40:05 | N37° 37.726' E140° 04.061' |
| 85  | 989 m  | 11 m | 0:00:13 | 3.0 km/h | 180.5° 真 | 2016/10/15 8:40:16 | N37° 37.720' E140° 04.061' |
| 86  | 991 m  | 13 m | 0:00:14 | 3.4 km/h | 167.4° 真 | 2016/10/15 8:40:29 | N37° 37.715' E140° 04.061' |
| 87  | 993 m  | 13 m | 0:00:14 | 3.3 km/h | 170.3° 真 | 2016/10/15 8:40:43 | N37° 37.708' E140° 04.063' |
| 88  | 995 m  | 10 m | 0:00:13 | 2.6 km/h | 165.3° 真 | 2016/10/15 8:40:57 | N37° 37.701' E140° 04.065' |
| 89  | 997 m  | 15 m | 0:00:13 | 4.0 km/h | 150.4° 真 | 2016/10/15 8:41:10 | N37° 37.696' E140° 04.066' |
| 90  | 998 m  | 14 m | 0:00:12 | 4.2 km/h | 146.5° 真 | 2016/10/15 8:41:23 | N37° 37.689' E140° 04.071' |
| 91  | 999 m  | 11 m | 0:00:12 | 3.3 km/h | 153.3° 真 | 2016/10/15 8:41:35 | N37° 37.683' E140° 04.076' |
| 92  | 1000 m | 9 m  | 0:00:09 | 3.5 km/h | 137.3° 真 | 2016/10/15 8:41:47 | N37° 37.677' E140° 04.080' |
| 93  | 1000 m | 13 m | 0:00:13 | 3.5 km/h | 163.5° 真 | 2016/10/15 8:41:56 | N37° 37.674' E140° 04.084' |
| 94  | 1001 m | 15 m | 0:00:14 | 4.0 km/h | 162.9° 真 | 2016/10/15 8:42:09 | N37° 37.667' E140° 04.086' |
| 95  | 1002 m | 15 m | 0:00:11 | 5 km/h   | 150.5° 真 | 2016/10/15 8:42:23 | N37° 37.660' E140° 04.089' |
| 96  | 1003 m | 13 m | 0:00:13 | 3.7 km/h | 175.1° 真 | 2016/10/15 8:42:34 | N37° 37.652' E140° 04.094' |
| 97  | 1005 m | 11 m | 0:00:14 | 2.9 km/h | 168.5° 真 | 2016/10/15 8:42:47 | N37° 37.645' E140° 04.095' |
| 98  | 1007 m | 8 m  | 0:00:12 | 2.5 km/h | 167.2° 真 | 2016/10/15 8:43:01 | N37° 37.639' E140° 04.097' |
| 99  | 1009 m | 11 m | 0:00:13 | 3.0 km/h | 170.0° 真 | 2016/10/15 8:43:13 | N37° 37.635' E140° 04.098' |
| 100 | 1010 m | 10 m | 0:00:13 | 2.9 km/h | 164.0° 真 | 2016/10/15 8:43:26 | N37° 37.629' E140° 04.099' |
| 101 | 1012 m | 13 m | 0:00:14 | 3.3 km/h | 156.4° 真 | 2016/10/15 8:43:39 | N37° 37.624' E140° 04.101' |
| 102 | 1014 m | 9 m  | 0:00:12 | 2.7 km/h | 152.4° 真 | 2016/10/15 8:43:53 | N37° 37.618' E140° 04.105' |
| 103 | 1015 m | 9 m  | 0:00:12 | 2.7 km/h | 173.1° 真 | 2016/10/15 8:44:05 | N37° 37.613' E140° 04.108' |
| 104 | 1017 m | 11 m | 0:00:12 | 3.4 km/h | 151.8° 真 | 2016/10/15 8:44:17 | N37° 37.609' E140° 04.108' |



現在の軌跡: 2016 10 15 08:22

| 索引  | 標高     | レグ距離 | 区間所要時間  | 区間速度     | 区間コース    | 時刻                 | 位置                         |
|-----|--------|------|---------|----------|----------|--------------------|----------------------------|
| 105 | 1019 m | 9 m  | 0:00:13 | 2.5 km/h | 181.9° 真 | 2016/10/15 8:44:29 | N37° 37.603' E140° 04.112' |
| 106 | 1021 m | 9 m  | 0:00:14 | 2.4 km/h | 171.8° 真 | 2016/10/15 8:44:42 | N37° 37.598' E140° 04.112' |
| 107 | 1023 m | 13 m | 0:00:17 | 2.8 km/h | 177.6° 真 | 2016/10/15 8:44:56 | N37° 37.593' E140° 04.113' |
| 108 | 1025 m | 15 m | 0:00:14 | 3.8 km/h | 165.3° 真 | 2016/10/15 8:45:13 | N37° 37.586' E140° 04.113' |
| 109 | 1027 m | 13 m | 0:00:14 | 3.2 km/h | 169.8° 真 | 2016/10/15 8:45:27 | N37° 37.578' E140° 04.116' |
| 110 | 1029 m | 10 m | 0:00:14 | 2.6 km/h | 164.3° 真 | 2016/10/15 8:45:41 | N37° 37.572' E140° 04.117' |
| 111 | 1031 m | 11 m | 0:00:13 | 3.0 km/h | 166.3° 真 | 2016/10/15 8:45:55 | N37° 37.567' E140° 04.119' |
| 112 | 1033 m | 14 m | 0:00:13 | 4.0 km/h | 151.8° 真 | 2016/10/15 8:46:08 | N37° 37.561' E140° 04.121' |
| 113 | 1034 m | 9 m  | 0:00:12 | 2.6 km/h | 160.1° 真 | 2016/10/15 8:46:21 | N37° 37.554' E140° 04.125' |
| 114 | 1036 m | 8 m  | 0:00:12 | 2.5 km/h | 167.6° 真 | 2016/10/15 8:46:33 | N37° 37.550' E140° 04.127' |
| 115 | 1037 m | 9 m  | 0:00:12 | 2.6 km/h | 172.2° 真 | 2016/10/15 8:46:45 | N37° 37.545' E140° 04.129' |
| 116 | 1038 m | 13 m | 0:00:15 | 3.1 km/h | 153.1° 真 | 2016/10/15 8:46:57 | N37° 37.541' E140° 04.129' |
| 117 | 1040 m | 7 m  | 0:00:10 | 2.4 km/h | 166.9° 真 | 2016/10/15 8:47:12 | N37° 37.534' E140° 04.133' |
| 118 | 1041 m | 10 m | 0:00:11 | 3.4 km/h | 150.8° 真 | 2016/10/15 8:47:22 | N37° 37.531' E140° 04.134' |
| 119 | 1043 m | 9 m  | 0:00:11 | 2.9 km/h | 142.4° 真 | 2016/10/15 8:47:33 | N37° 37.526' E140° 04.138' |
| 120 | 1044 m | 8 m  | 0:00:11 | 2.6 km/h | 153.8° 真 | 2016/10/15 8:47:44 | N37° 37.522' E140° 04.142' |
| 121 | 1046 m | 8 m  | 0:00:15 | 2.0 km/h | 159.4° 真 | 2016/10/15 8:47:55 | N37° 37.518' E140° 04.144' |
| 122 | 1049 m | 8 m  | 0:00:12 | 2.5 km/h | 169.7° 真 | 2016/10/15 8:48:10 | N37° 37.514' E140° 04.146' |
| 123 | 1051 m | 8 m  | 0:00:13 | 2.3 km/h | 156.4° 真 | 2016/10/15 8:48:22 | N37° 37.510' E140° 04.147' |
| 124 | 1053 m | 11 m | 0:00:13 | 3.1 km/h | 156.6° 真 | 2016/10/15 8:48:35 | N37° 37.506' E140° 04.149' |
| 125 | 1054 m | 9 m  | 0:00:12 | 2.6 km/h | 150.9° 真 | 2016/10/15 8:48:48 | N37° 37.500' E140° 04.152' |
| 126 | 1056 m | 6 m  | 0:00:09 | 2.5 km/h | 177.1° 真 | 2016/10/15 8:49:00 | N37° 37.496' E140° 04.155' |
| 127 | 1058 m | 6 m  | 0:00:14 | 1.6 km/h | 168.5° 真 | 2016/10/15 8:49:09 | N37° 37.493' E140° 04.155' |
| 128 | 1060 m | 6 m  | 0:00:14 | 1.7 km/h | 176.1° 真 | 2016/10/15 8:49:23 | N37° 37.489' E140° 04.156' |

現在の軌跡: 2016 10 15 08:22

| 索引  | 標高     | レグ距離 | 区間所要時間  | 区間速度     | 区間コース    | 時刻                 | 位置                         |
|-----|--------|------|---------|----------|----------|--------------------|----------------------------|
| 129 | 1063 m | 7 m  | 0:00:14 | 1.7 km/h | 174.8° 真 | 2016/10/15 8:49:37 | N37° 37.486' E140° 04.156' |
| 130 | 1065 m | 7 m  | 0:00:13 | 2.0 km/h | 162.8° 真 | 2016/10/15 8:49:51 | N37° 37.482' E140° 04.157' |
| 131 | 1067 m | 6 m  | 0:00:13 | 1.5 km/h | 156.9° 真 | 2016/10/15 8:50:04 | N37° 37.479' E140° 04.158' |
| 132 | 1069 m | 8 m  | 0:00:14 | 2.1 km/h | 120.9° 真 | 2016/10/15 8:50:17 | N37° 37.476' E140° 04.160' |
| 133 | 1071 m | 9 m  | 0:00:11 | 2.8 km/h | 126.3° 真 | 2016/10/15 8:50:31 | N37° 37.474' E140° 04.164' |
| 134 | 1073 m | 10 m | 0:00:14 | 2.5 km/h | 137.4° 真 | 2016/10/15 8:50:42 | N37° 37.471' E140° 04.169' |
| 135 | 1075 m | 11 m | 0:00:13 | 3.0 km/h | 139.7° 真 | 2016/10/15 8:50:56 | N37° 37.467' E140° 04.174' |
| 136 | 1077 m | 9 m  | 0:00:14 | 2.3 km/h | 154.4° 真 | 2016/10/15 8:51:09 | N37° 37.463' E140° 04.178' |
| 137 | 1079 m | 6 m  | 0:00:12 | 1.9 km/h | 149.2° 真 | 2016/10/15 8:51:23 | N37° 37.458' E140° 04.181' |
| 138 | 1081 m | 10 m | 0:00:12 | 3.0 km/h | 156.3° 真 | 2016/10/15 8:51:35 | N37° 37.455' E140° 04.183' |
| 139 | 1082 m | 6 m  | 0:00:12 | 1.9 km/h | 159.4° 真 | 2016/10/15 8:51:47 | N37° 37.450' E140° 04.186' |
| 140 | 1084 m | 8 m  | 0:00:14 | 2.0 km/h | 156.5° 真 | 2016/10/15 8:51:59 | N37° 37.447' E140° 04.187' |
| 141 | 1087 m | 9 m  | 0:00:14 | 2.4 km/h | 157.0° 真 | 2016/10/15 8:52:13 | N37° 37.443' E140° 04.190' |
| 142 | 1088 m | 11 m | 0:00:14 | 2.9 km/h | 157.2° 真 | 2016/10/15 8:52:27 | N37° 37.439' E140° 04.192' |
| 143 | 1090 m | 9 m  | 0:00:09 | 3.7 km/h | 171.7° 真 | 2016/10/15 8:52:41 | N37° 37.433' E140° 04.195' |
| 144 | 1091 m | 12 m | 0:00:13 | 3.4 km/h | 170.4° 真 | 2016/10/15 8:52:50 | N37° 37.428' E140° 04.196' |
| 145 | 1091 m | 13 m | 0:00:12 | 3.9 km/h | 135.5° 真 | 2016/10/15 8:53:03 | N37° 37.422' E140° 04.197' |
| 146 | 1091 m | 15 m | 0:00:12 | 5 km/h   | 140.2° 真 | 2016/10/15 8:53:15 | N37° 37.417' E140° 04.203' |
| 147 | 1090 m | 12 m | 0:00:12 | 3.6 km/h | 144.4° 真 | 2016/10/15 8:53:27 | N37° 37.411' E140° 04.210' |
| 148 | 1090 m | 13 m | 0:00:13 | 3.7 km/h | 132.4° 真 | 2016/10/15 8:53:39 | N37° 37.405' E140° 04.215' |
| 149 | 1091 m | 11 m | 0:00:12 | 3.4 km/h | 135.6° 真 | 2016/10/15 8:53:52 | N37° 37.400' E140° 04.222' |
| 150 | 1092 m | 10 m | 0:00:13 | 2.8 km/h | 153.0° 真 | 2016/10/15 8:54:04 | N37° 37.396' E140° 04.227' |
| 151 | 1093 m | 12 m | 0:00:13 | 3.2 km/h | 157.7° 真 | 2016/10/15 8:54:17 | N37° 37.391' E140° 04.230' |
| 152 | 1095 m | 9 m  | 0:00:12 | 2.7 km/h | 187.1° 真 | 2016/10/15 8:54:30 | N37° 37.385' E140° 04.233' |

## 現在の軌跡: 2016 10 15 08:22

| 索引  | 標高     | レグ距離 | 区間所要時間  | 区間速度     | 区間コース    | 時刻                 | 位置                         |
|-----|--------|------|---------|----------|----------|--------------------|----------------------------|
| 153 | 1096 m | 7 m  | 0:00:14 | 1.9 km/h | 196.2° 真 | 2016/10/15 8:54:42 | N37° 37.380' E140° 04.232' |
| 154 | 1098 m | 7 m  | 0:00:14 | 1.8 km/h | 222.4° 真 | 2016/10/15 8:54:56 | N37° 37.377' E140° 04.231' |
| 155 | 1100 m | 9 m  | 0:00:11 | 2.9 km/h | 221.8° 真 | 2016/10/15 8:55:10 | N37° 37.374' E140° 04.228' |
| 156 | 1102 m | 9 m  | 0:00:12 | 2.6 km/h | 263.1° 真 | 2016/10/15 8:55:21 | N37° 37.370' E140° 04.224' |
| 157 | 1103 m | 9 m  | 0:00:13 | 2.6 km/h | 239.8° 真 | 2016/10/15 8:55:33 | N37° 37.370' E140° 04.218' |
| 158 | 1105 m | 3 m  | 0:00:04 | 2.4 km/h | 254.2° 真 | 2016/10/15 8:55:46 | N37° 37.367' E140° 04.212' |
| 159 | 1105 m | 7 m  | 0:00:12 | 2.2 km/h | 265.3° 真 | 2016/10/15 8:55:50 | N37° 37.367' E140° 04.211' |
| 160 | 1107 m | 8 m  | 0:00:11 | 2.6 km/h | 275.7° 真 | 2016/10/15 8:56:02 | N37° 37.366' E140° 04.206' |
| 161 | 1108 m | 6 m  | 0:00:10 | 2.3 km/h | 283.6° 真 | 2016/10/15 8:56:13 | N37° 37.367' E140° 04.200' |
| 162 | 1109 m | 7 m  | 0:00:10 | 2.5 km/h | 303.7° 真 | 2016/10/15 8:56:23 | N37° 37.368' E140° 04.196' |
| 163 | 1110 m | 11 m | 0:00:13 | 3.1 km/h | 297.7° 真 | 2016/10/15 8:56:33 | N37° 37.370' E140° 04.192' |
| 164 | 1111 m | 12 m | 0:00:13 | 3.3 km/h | 324.5° 真 | 2016/10/15 8:56:46 | N37° 37.372' E140° 04.185' |
| 165 | 1111 m | 10 m | 0:00:10 | 3.7 km/h | 285.1° 真 | 2016/10/15 8:56:59 | N37° 37.378' E140° 04.181' |
| 166 | 1110 m | 12 m | 0:00:13 | 3.2 km/h | 284.2° 真 | 2016/10/15 8:57:09 | N37° 37.379' E140° 04.174' |
| 167 | 1110 m | 8 m  | 0:00:08 | 3.6 km/h | 318.1° 真 | 2016/10/15 8:57:22 | N37° 37.381' E140° 04.166' |
| 168 | 1110 m | 10 m | 0:00:12 | 3.1 km/h | 317.6° 真 | 2016/10/15 8:57:30 | N37° 37.384' E140° 04.163' |
| 169 | 1110 m | 14 m | 0:00:12 | 4.3 km/h | 306.4° 真 | 2016/10/15 8:57:42 | N37° 37.388' E140° 04.158' |
| 170 | 1110 m | 12 m | 0:00:12 | 3.5 km/h | 311.2° 真 | 2016/10/15 8:57:54 | N37° 37.393' E140° 04.150' |
| 171 | 1111 m | 10 m | 0:00:10 | 3.5 km/h | 301.4° 真 | 2016/10/15 8:58:06 | N37° 37.397' E140° 04.144' |
| 172 | 1111 m | 5 m  | 0:00:11 | 1.5 km/h | 261.3° 真 | 2016/10/15 8:58:16 | N37° 37.399' E140° 04.139' |
| 173 | 1111 m | 9 m  | 0:00:16 | 1.9 km/h | 306.0° 真 | 2016/10/15 8:58:27 | N37° 37.399' E140° 04.135' |
| 174 | 1111 m | 8 m  | 0:00:06 | 5 km/h   | 330.1° 真 | 2016/10/15 8:58:43 | N37° 37.402' E140° 04.131' |
| 175 | 1111 m | 15 m | 0:00:10 | 5 km/h   | 320.3° 真 | 2016/10/15 8:58:49 | N37° 37.405' E140° 04.128' |
| 176 | 1110 m | 12 m | 0:00:10 | 4.4 km/h | 274.6° 真 | 2016/10/15 8:58:59 | N37° 37.412' E140° 04.122' |

現在の軌跡: 2016 10 15 08:22

| 索引  | 標高     | レグ距離 | 区間所要時間  | 区間速度     | 区間コース    | 時刻                 | 位置                         |
|-----|--------|------|---------|----------|----------|--------------------|----------------------------|
| 177 | 1109 m | 1 m  | 0:00:01 | 4.0 km/h | 269.0° 真 | 2016/10/15 8:59:09 | N37° 37.412' E140° 04.113' |
| 178 | 1109 m | 9 m  | 0:00:09 | 3.7 km/h | 261.1° 真 | 2016/10/15 8:59:10 | N37° 37.412' E140° 04.112' |
| 179 | 1109 m | 7 m  | 0:00:08 | 3.2 km/h | 270.1° 真 | 2016/10/15 8:59:19 | N37° 37.411' E140° 04.106' |
| 180 | 1110 m | 7 m  | 0:00:12 | 2.2 km/h | 201.9° 真 | 2016/10/15 8:59:27 | N37° 37.411' E140° 04.101' |
| 181 | 1110 m | 5 m  | 0:00:05 | 3.9 km/h | 165.6° 真 | 2016/10/15 8:59:39 | N37° 37.408' E140° 04.100' |
| 182 | 1110 m | 9 m  | 0:00:08 | 4.0 km/h | 184.4° 真 | 2016/10/15 8:59:44 | N37° 37.405' E140° 04.100' |
| 183 | 1109 m | 11 m | 0:00:12 | 3.4 km/h | 175.3° 真 | 2016/10/15 8:59:52 | N37° 37.400' E140° 04.100' |
| 184 | 1109 m | 12 m | 0:00:12 | 3.6 km/h | 170.7° 真 | 2016/10/15 9:00:04 | N37° 37.394' E140° 04.101' |
| 185 | 1108 m | 1 m  | 0:00:01 | 2.7 km/h | 164.1° 真 | 2016/10/15 9:00:16 | N37° 37.388' E140° 04.102' |
| 186 | 1108 m | 12 m | 0:00:13 | 3.2 km/h | 142.1° 真 | 2016/10/15 9:00:17 | N37° 37.387' E140° 04.102' |
| 187 | 1108 m | 8 m  | 0:00:15 | 1.8 km/h | 157.9° 真 | 2016/10/15 9:00:30 | N37° 37.382' E140° 04.107' |
| 188 | 1108 m | 6 m  | 0:00:11 | 2.1 km/h | 196.6° 真 | 2016/10/15 9:00:45 | N37° 37.378' E140° 04.109' |
| 189 | 1107 m | 13 m | 0:00:11 | 4.3 km/h | 194.4° 真 | 2016/10/15 9:00:56 | N37° 37.375' E140° 04.108' |
| 190 | 1107 m | 11 m | 0:00:12 | 3.2 km/h | 169.8° 真 | 2016/10/15 9:01:07 | N37° 37.368' E140° 04.105' |
| 191 | 1106 m | 20 m | 0:00:13 | 5 km/h   | 175.2° 真 | 2016/10/15 9:01:19 | N37° 37.363' E140° 04.107' |
| 192 | 1106 m | 6 m  | 0:00:09 | 2.2 km/h | 252.4° 真 | 2016/10/15 9:01:32 | N37° 37.352' E140° 04.108' |
| 193 | 1106 m | 12 m | 0:00:06 | 7 km/h   | 248.3° 真 | 2016/10/15 9:01:41 | N37° 37.351' E140° 04.104' |
| 194 | 1106 m | 2 m  | 0:00:16 | 0.4 km/h | 35.1° 真  | 2016/10/15 9:01:47 | N37° 37.349' E140° 04.097' |
| 195 | 1106 m | 0 m  | 0:00:15 | 0.1 km/h | 50.9° 真  | 2016/10/15 9:02:03 | N37° 37.350' E140° 04.097' |
| 196 | 1106 m | 8 m  | 0:00:12 | 2.3 km/h | 101.6° 真 | 2016/10/15 9:02:18 | N37° 37.350' E140° 04.097' |
| 197 | 1106 m | 8 m  | 0:00:12 | 2.5 km/h | 154.1° 真 | 2016/10/15 9:02:30 | N37° 37.349' E140° 04.103' |
| 198 | 1106 m | 7 m  | 0:00:08 | 3.1 km/h | 170.7° 真 | 2016/10/15 9:02:42 | N37° 37.345' E140° 04.105' |
| 199 | 1106 m | 8 m  | 0:00:11 | 2.7 km/h | 179.3° 真 | 2016/10/15 9:02:50 | N37° 37.341' E140° 04.106' |
| 200 | 1107 m | 15 m | 0:00:14 | 4.0 km/h | 164.4° 真 | 2016/10/15 9:03:01 | N37° 37.337' E140° 04.106' |



現在の軌跡: 2016 10 15 08:22

| 索引  | 標高     | レグ距離 | 区間所要時間  | 区間速度     | 区間コース    | 時刻                 | 位置                         |
|-----|--------|------|---------|----------|----------|--------------------|----------------------------|
| 201 | 1107 m | 6 m  | 0:00:09 | 2.5 km/h | 160.9° 真 | 2016/10/15 9:03:15 | N37° 37.329' E140° 04.109' |
| 202 | 1107 m | 8 m  | 0:00:09 | 3.0 km/h | 165.0° 真 | 2016/10/15 9:03:24 | N37° 37.326' E140° 04.110' |
| 203 | 1107 m | 10 m | 0:00:12 | 2.9 km/h | 171.8° 真 | 2016/10/15 9:03:33 | N37° 37.322' E140° 04.111' |
| 204 | 1108 m | 8 m  | 0:00:10 | 2.8 km/h | 157.2° 真 | 2016/10/15 9:03:45 | N37° 37.316' E140° 04.112' |
| 205 | 1108 m | 11 m | 0:00:14 | 2.8 km/h | 158.2° 真 | 2016/10/15 9:03:55 | N37° 37.313' E140° 04.115' |
| 206 | 1109 m | 15 m | 0:00:14 | 3.7 km/h | 172.5° 真 | 2016/10/15 9:04:09 | N37° 37.307' E140° 04.117' |
| 207 | 1110 m | 3 m  | 0:00:03 | 3.1 km/h | 161.4° 真 | 2016/10/15 9:04:23 | N37° 37.299' E140° 04.119' |
| 208 | 1110 m | 7 m  | 0:00:08 | 3.1 km/h | 150.5° 真 | 2016/10/15 9:04:26 | N37° 37.298' E140° 04.119' |
| 209 | 1110 m | 7 m  | 0:00:11 | 2.2 km/h | 142.2° 真 | 2016/10/15 9:04:34 | N37° 37.295' E140° 04.121' |
| 210 | 1111 m | 9 m  | 0:00:11 | 2.9 km/h | 186.5° 真 | 2016/10/15 9:04:45 | N37° 37.292' E140° 04.124' |
| 211 | 1112 m | 11 m | 0:00:14 | 2.8 km/h | 181.5° 真 | 2016/10/15 9:04:56 | N37° 37.287' E140° 04.124' |
| 212 | 1112 m | 10 m | 0:00:11 | 3.2 km/h | 179.4° 真 | 2016/10/15 9:05:10 | N37° 37.281' E140° 04.123' |
| 213 | 1113 m | 10 m | 0:00:11 | 3.1 km/h | 179.6° 真 | 2016/10/15 9:05:21 | N37° 37.276' E140° 04.124' |
| 214 | 1113 m | 4 m  | 0:00:05 | 2.9 km/h | 185.7° 真 | 2016/10/15 9:05:32 | N37° 37.271' E140° 04.124' |
| 215 | 1113 m | 9 m  | 0:00:11 | 3.1 km/h | 170.8° 真 | 2016/10/15 9:05:37 | N37° 37.269' E140° 04.123' |
| 216 | 1113 m | 4 m  | 0:00:05 | 2.8 km/h | 181.1° 真 | 2016/10/15 9:05:48 | N37° 37.264' E140° 04.124' |
| 217 | 1113 m | 10 m | 0:00:14 | 2.7 km/h | 166.6° 真 | 2016/10/15 9:05:53 | N37° 37.262' E140° 04.124' |
| 218 | 1114 m | 11 m | 0:00:11 | 3.4 km/h | 176.7° 真 | 2016/10/15 9:06:07 | N37° 37.256' E140° 04.126' |
| 219 | 1115 m | 10 m | 0:00:11 | 3.4 km/h | 156.3° 真 | 2016/10/15 9:06:18 | N37° 37.251' E140° 04.126' |
| 220 | 1115 m | 6 m  | 0:00:10 | 2.3 km/h | 171.9° 真 | 2016/10/15 9:06:29 | N37° 37.245' E140° 04.129' |
| 221 | 1115 m | 8 m  | 0:00:12 | 2.4 km/h | 164.4° 真 | 2016/10/15 9:06:39 | N37° 37.242' E140° 04.130' |
| 222 | 1115 m | 7 m  | 0:00:14 | 1.7 km/h | 151.9° 真 | 2016/10/15 9:06:51 | N37° 37.238' E140° 04.131' |
| 223 | 1115 m | 9 m  | 0:00:12 | 2.8 km/h | 129.5° 真 | 2016/10/15 9:07:05 | N37° 37.235' E140° 04.133' |
| 224 | 1116 m | 9 m  | 0:00:10 | 3.3 km/h | 178.6° 真 | 2016/10/15 9:07:17 | N37° 37.231' E140° 04.138' |

## 現在の軌跡: 2016 10 15 08:22

| 索引  | 標高     | レグ距離 | 区間所要時間  | 区間速度     | 区間コース    | 時刻                 | 位置                         |
|-----|--------|------|---------|----------|----------|--------------------|----------------------------|
| 225 | 1116 m | 12 m | 0:00:11 | 3.9 km/h | 166.3° 真 | 2016/10/15 9:07:27 | N37° 37.226' E140° 04.138' |
| 226 | 1117 m | 6 m  | 0:00:07 | 3.0 km/h | 174.3° 真 | 2016/10/15 9:07:38 | N37° 37.220' E140° 04.140' |
| 227 | 1117 m | 12 m | 0:00:15 | 2.8 km/h | 204.8° 真 | 2016/10/15 9:07:45 | N37° 37.217' E140° 04.141' |
| 228 | 1116 m | 15 m | 0:00:11 | 5 km/h   | 196.0° 真 | 2016/10/15 9:08:00 | N37° 37.211' E140° 04.137' |
| 229 | 1115 m | 17 m | 0:00:12 | 5 km/h   | 200.6° 真 | 2016/10/15 9:08:11 | N37° 37.203' E140° 04.135' |
| 230 | 1114 m | 12 m | 0:00:11 | 3.8 km/h | 230.3° 真 | 2016/10/15 9:08:23 | N37° 37.195' E140° 04.130' |
| 231 | 1114 m | 9 m  | 0:00:11 | 3.1 km/h | 238.5° 真 | 2016/10/15 9:08:34 | N37° 37.191' E140° 04.124' |
| 232 | 1114 m | 11 m | 0:00:11 | 3.5 km/h | 245.2° 真 | 2016/10/15 9:08:45 | N37° 37.188' E140° 04.119' |
| 233 | 1114 m | 14 m | 0:00:10 | 5 km/h   | 225.9° 真 | 2016/10/15 9:08:56 | N37° 37.186' E140° 04.112' |
| 234 | 1115 m | 10 m | 0:00:09 | 3.9 km/h | 205.2° 真 | 2016/10/15 9:09:06 | N37° 37.181' E140° 04.106' |
| 235 | 1115 m | 14 m | 0:00:11 | 5 km/h   | 192.3° 真 | 2016/10/15 9:09:15 | N37° 37.176' E140° 04.103' |
| 236 | 1115 m | 12 m | 0:00:10 | 4.4 km/h | 202.5° 真 | 2016/10/15 9:09:26 | N37° 37.168' E140° 04.101' |
| 237 | 1115 m | 12 m | 0:00:10 | 4.2 km/h | 196.1° 真 | 2016/10/15 9:09:36 | N37° 37.162' E140° 04.098' |
| 238 | 1114 m | 13 m | 0:00:11 | 4.2 km/h | 207.4° 真 | 2016/10/15 9:09:46 | N37° 37.156' E140° 04.095' |
| 239 | 1114 m | 9 m  | 0:00:10 | 3.4 km/h | 211.9° 真 | 2016/10/15 9:09:57 | N37° 37.150' E140° 04.091' |
| 240 | 1114 m | 13 m | 0:00:12 | 3.8 km/h | 183.2° 真 | 2016/10/15 9:10:07 | N37° 37.146' E140° 04.088' |
| 241 | 1114 m | 14 m | 0:00:12 | 4.2 km/h | 163.1° 真 | 2016/10/15 9:10:19 | N37° 37.139' E140° 04.088' |
| 242 | 1114 m | 14 m | 0:00:12 | 4.1 km/h | 163.6° 真 | 2016/10/15 9:10:31 | N37° 37.132' E140° 04.090' |
| 243 | 1114 m | 14 m | 0:00:11 | 5 km/h   | 169.5° 真 | 2016/10/15 9:10:43 | N37° 37.124' E140° 04.093' |
| 244 | 1114 m | 4 m  | 0:00:08 | 1.7 km/h | 154.3° 真 | 2016/10/15 9:10:54 | N37° 37.117' E140° 04.095' |
| 245 | 1114 m | 2 m  | 0:00:11 | 0.7 km/h | 59.7° 真  | 2016/10/15 9:11:02 | N37° 37.115' E140° 04.096' |
| 246 | 1114 m | 9 m  | 0:00:13 | 2.5 km/h | 300.7° 真 | 2016/10/15 9:11:13 | N37° 37.116' E140° 04.097' |
| 247 | 1115 m | 9 m  | 0:00:10 | 3.2 km/h | 280.8° 真 | 2016/10/15 9:11:26 | N37° 37.118' E140° 04.092' |
| 248 | 1116 m | 4 m  | 0:00:04 | 3.5 km/h | 285.0° 真 | 2016/10/15 9:11:36 | N37° 37.119' E140° 04.086' |

## 現在の軌跡: 2016 10 15 08:22

| 索引  | 標高     | レグ距離 | 区間所要時間  | 区間速度     | 区間コース    | 時刻                 | 位置                         |
|-----|--------|------|---------|----------|----------|--------------------|----------------------------|
| 249 | 1116 m | 16 m | 0:00:11 | 5 km/h   | 309.1° 真 | 2016/10/15 9:11:40 | N37° 37.120' E140° 04.083' |
| 250 | 1116 m | 16 m | 0:00:13 | 5 km/h   | 292.9° 真 | 2016/10/15 9:11:51 | N37° 37.125' E140° 04.075' |
| 251 | 1117 m | 4 m  | 0:00:05 | 2.8 km/h | 294.7° 真 | 2016/10/15 9:12:04 | N37° 37.128' E140° 04.065' |
| 252 | 1117 m | 7 m  | 0:00:11 | 2.4 km/h | 288.0° 真 | 2016/10/15 9:12:09 | N37° 37.129' E140° 04.062' |
| 253 | 1119 m | 7 m  | 0:00:13 | 2.0 km/h | 325.5° 真 | 2016/10/15 9:12:20 | N37° 37.131' E140° 04.057' |
| 254 | 1121 m | 6 m  | 0:00:11 | 1.8 km/h | 271.0° 真 | 2016/10/15 9:12:33 | N37° 37.134' E140° 04.055' |
| 255 | 1122 m | 10 m | 0:00:14 | 2.5 km/h | 249.2° 真 | 2016/10/15 9:12:44 | N37° 37.134' E140° 04.051' |
| 256 | 1124 m | 4 m  | 0:00:12 | 1.3 km/h | 188.8° 真 | 2016/10/15 9:12:58 | N37° 37.132' E140° 04.045' |
| 257 | 1126 m | 5 m  | 0:00:15 | 1.3 km/h | 158.0° 真 | 2016/10/15 9:13:10 | N37° 37.130' E140° 04.044' |
| 258 | 1127 m | 4 m  | 0:00:11 | 1.2 km/h | 193.4° 真 | 2016/10/15 9:13:25 | N37° 37.127' E140° 04.046' |
| 259 | 1129 m | 5 m  | 0:00:11 | 1.5 km/h | 182.1° 真 | 2016/10/15 9:13:36 | N37° 37.125' E140° 04.045' |
| 260 | 1130 m | 6 m  | 0:00:10 | 2.3 km/h | 164.4° 真 | 2016/10/15 9:13:47 | N37° 37.122' E140° 04.045' |
| 261 | 1131 m | 4 m  | 0:00:10 | 1.3 km/h | 242.5° 真 | 2016/10/15 9:13:57 | N37° 37.119' E140° 04.046' |
| 262 | 1132 m | 3 m  | 0:00:13 | 0.7 km/h | 240.2° 真 | 2016/10/15 9:14:07 | N37° 37.118' E140° 04.044' |
| 263 | 1134 m | 3 m  | 0:00:13 | 0.7 km/h | 269.8° 真 | 2016/10/15 9:14:20 | N37° 37.118' E140° 04.042' |
| 264 | 1136 m | 4 m  | 0:00:12 | 1.2 km/h | 258.9° 真 | 2016/10/15 9:14:33 | N37° 37.118' E140° 04.041' |
| 265 | 1137 m | 7 m  | 0:00:14 | 1.9 km/h | 278.9° 真 | 2016/10/15 9:14:45 | N37° 37.117' E140° 04.038' |
| 266 | 1139 m | 5 m  | 0:00:12 | 1.6 km/h | 270.3° 真 | 2016/10/15 9:14:59 | N37° 37.118' E140° 04.033' |
| 267 | 1140 m | 2 m  | 0:00:02 | 3.6 km/h | 261.0° 真 | 2016/10/15 9:15:11 | N37° 37.118' E140° 04.029' |
| 268 | 1140 m | 8 m  | 0:00:10 | 2.7 km/h | 279.4° 真 | 2016/10/15 9:15:13 | N37° 37.118' E140° 04.028' |
| 269 | 1141 m | 10 m | 0:00:14 | 2.5 km/h | 268.3° 真 | 2016/10/15 9:15:23 | N37° 37.118' E140° 04.023' |
| 270 | 1142 m | 9 m  | 0:00:12 | 2.8 km/h | 253.8° 真 | 2016/10/15 9:15:37 | N37° 37.118' E140° 04.016' |
| 271 | 1143 m | 4 m  | 0:00:05 | 3.0 km/h | 260.0° 真 | 2016/10/15 9:15:49 | N37° 37.117' E140° 04.010' |
| 272 | 1143 m | 3 m  | 0:00:04 | 2.4 km/h | 238.6° 真 | 2016/10/15 9:15:54 | N37° 37.116' E140° 04.007' |

現在の軌跡: 2016 10 15 08:22

| 索引  | 標高     | レグ距離 | 区間所要時間  | 区間速度     | 区間コース    | 時刻                 | 位置                         |
|-----|--------|------|---------|----------|----------|--------------------|----------------------------|
| 273 | 1143 m | 11 m | 0:00:13 | 2.9 km/h | 267.7° 真 | 2016/10/15 9:15:58 | N37° 37.116' E140° 04.006' |
| 274 | 1144 m | 6 m  | 0:00:08 | 2.8 km/h | 258.8° 真 | 2016/10/15 9:16:11 | N37° 37.115' E140° 03.999' |
| 275 | 1144 m | 12 m | 0:00:15 | 3.0 km/h | 270.8° 真 | 2016/10/15 9:16:19 | N37° 37.115' E140° 03.994' |
| 276 | 1144 m | 3 m  | 0:00:05 | 2.2 km/h | 260.6° 真 | 2016/10/15 9:16:34 | N37° 37.115' E140° 03.986' |
| 277 | 1145 m | 5 m  | 0:00:07 | 2.7 km/h | 246.9° 真 | 2016/10/15 9:16:39 | N37° 37.115' E140° 03.984' |
| 278 | 1145 m | 2 m  | 0:00:02 | 3.6 km/h | 301.4° 真 | 2016/10/15 9:16:46 | N37° 37.113' E140° 03.981' |
| 279 | 1145 m | 5 m  | 0:00:07 | 2.8 km/h | 280.0° 真 | 2016/10/15 9:16:48 | N37° 37.114' E140° 03.979' |
| 280 | 1145 m | 7 m  | 0:00:13 | 1.9 km/h | 246.5° 真 | 2016/10/15 9:16:55 | N37° 37.114' E140° 03.976' |
| 281 | 1147 m | 5 m  | 0:00:12 | 1.5 km/h | 234.3° 真 | 2016/10/15 9:17:08 | N37° 37.113' E140° 03.972' |
| 282 | 1148 m | 7 m  | 0:00:13 | 1.9 km/h | 233.1° 真 | 2016/10/15 9:17:20 | N37° 37.111' E140° 03.969' |
| 283 | 1149 m | 11 m | 0:00:11 | 3.5 km/h | 227.1° 真 | 2016/10/15 9:17:33 | N37° 37.109' E140° 03.965' |
| 284 | 1150 m | 10 m | 0:00:11 | 3.4 km/h | 192.1° 真 | 2016/10/15 9:17:44 | N37° 37.105' E140° 03.960' |
| 285 | 1150 m | 11 m | 0:00:13 | 2.9 km/h | 209.6° 真 | 2016/10/15 9:17:55 | N37° 37.100' E140° 03.958' |
| 286 | 1150 m | 12 m | 0:00:11 | 3.9 km/h | 209.9° 真 | 2016/10/15 9:18:08 | N37° 37.095' E140° 03.955' |
| 287 | 1151 m | 8 m  | 0:00:10 | 2.7 km/h | 200.6° 真 | 2016/10/15 9:18:19 | N37° 37.089' E140° 03.951' |
| 288 | 1152 m | 1 m  | 0:00:01 | 2.8 km/h | 183.8° 真 | 2016/10/15 9:18:29 | N37° 37.085' E140° 03.949' |
| 289 | 1152 m | 11 m | 0:00:12 | 3.4 km/h | 210.0° 真 | 2016/10/15 9:18:30 | N37° 37.085' E140° 03.949' |
| 290 | 1152 m | 12 m | 0:00:11 | 3.9 km/h | 223.7° 真 | 2016/10/15 9:18:42 | N37° 37.080' E140° 03.945' |
| 291 | 1153 m | 11 m | 0:00:10 | 4.0 km/h | 224.7° 真 | 2016/10/15 9:18:53 | N37° 37.075' E140° 03.939' |
| 292 | 1153 m | 8 m  | 0:00:10 | 2.9 km/h | 235.4° 真 | 2016/10/15 9:19:03 | N37° 37.071' E140° 03.934' |
| 293 | 1153 m | 11 m | 0:00:12 | 3.2 km/h | 233.5° 真 | 2016/10/15 9:19:13 | N37° 37.068' E140° 03.929' |
| 294 | 1154 m | 9 m  | 0:00:10 | 3.1 km/h | 229.9° 真 | 2016/10/15 9:19:25 | N37° 37.065' E140° 03.924' |
| 295 | 1154 m | 7 m  | 0:00:14 | 1.8 km/h | 219.2° 真 | 2016/10/15 9:19:35 | N37° 37.062' E140° 03.919' |
| 296 | 1155 m | 10 m | 0:00:11 | 3.4 km/h | 212.5° 真 | 2016/10/15 9:19:49 | N37° 37.059' E140° 03.916' |



## 現在の軌跡: 2016 10 15 08:22

| 索引  | 標高     | レグ距離 | 区間所要時間  | 区間速度     | 区間コース    | 時刻                 | 位置                         |
|-----|--------|------|---------|----------|----------|--------------------|----------------------------|
| 297 | 1156 m | 6 m  | 0:00:13 | 1.7 km/h | 210.5° 真 | 2016/10/15 9:20:00 | N37° 37.054' E140° 03.912' |
| 298 | 1156 m | 8 m  | 0:00:13 | 2.2 km/h | 221.1° 真 | 2016/10/15 9:20:13 | N37° 37.051' E140° 03.910' |
| 299 | 1156 m | 14 m | 0:00:12 | 4.1 km/h | 214.9° 真 | 2016/10/15 9:20:26 | N37° 37.048' E140° 03.906' |
| 300 | 1157 m | 10 m | 0:00:11 | 3.4 km/h | 205.6° 真 | 2016/10/15 9:20:38 | N37° 37.042' E140° 03.901' |
| 301 | 1157 m | 5 m  | 0:00:10 | 2.0 km/h | 254.3° 真 | 2016/10/15 9:20:49 | N37° 37.037' E140° 03.898' |
| 302 | 1157 m | 9 m  | 0:00:06 | 6 km/h   | 233.6° 真 | 2016/10/15 9:20:59 | N37° 37.036' E140° 03.894' |
| 303 | 1156 m | 13 m | 0:00:11 | 4.2 km/h | 239.2° 真 | 2016/10/15 9:21:05 | N37° 37.033' E140° 03.889' |
| 304 | 1156 m | 10 m | 0:00:09 | 4.1 km/h | 234.3° 真 | 2016/10/15 9:21:16 | N37° 37.030' E140° 03.882' |
| 305 | 1155 m | 15 m | 0:00:12 | 4.5 km/h | 236.7° 真 | 2016/10/15 9:21:25 | N37° 37.026' E140° 03.876' |
| 306 | 1155 m | 1 m  | 0:00:01 | 5 km/h   | 225.8° 真 | 2016/10/15 9:21:37 | N37° 37.022' E140° 03.868' |
| 307 | 1155 m | 9 m  | 0:00:09 | 3.8 km/h | 236.4° 真 | 2016/10/15 9:21:38 | N37° 37.021' E140° 03.867' |
| 308 | 1154 m | 4 m  | 0:00:04 | 3.9 km/h | 221.6° 真 | 2016/10/15 9:21:47 | N37° 37.019' E140° 03.862' |
| 309 | 1154 m | 13 m | 0:00:12 | 3.8 km/h | 229.3° 真 | 2016/10/15 9:21:51 | N37° 37.017' E140° 03.860' |
| 310 | 1154 m | 13 m | 0:00:12 | 3.9 km/h | 231.5° 真 | 2016/10/15 9:22:03 | N37° 37.012' E140° 03.853' |
| 311 | 1153 m | 7 m  | 0:00:10 | 2.4 km/h | 219.8° 真 | 2016/10/15 9:22:15 | N37° 37.008' E140° 03.846' |
| 312 | 1153 m | 5 m  | 0:00:10 | 1.9 km/h | 272.6° 真 | 2016/10/15 9:22:25 | N37° 37.005' E140° 03.843' |
| 313 | 1153 m | 9 m  | 0:00:11 | 3.0 km/h | 285.4° 真 | 2016/10/15 9:22:35 | N37° 37.005' E140° 03.840' |
| 314 | 1153 m | 13 m | 0:00:11 | 4.1 km/h | 255.8° 真 | 2016/10/15 9:22:46 | N37° 37.007' E140° 03.834' |
| 315 | 1153 m | 13 m | 0:00:12 | 3.9 km/h | 248.5° 真 | 2016/10/15 9:22:57 | N37° 37.005' E140° 03.825' |
| 316 | 1153 m | 8 m  | 0:00:10 | 2.7 km/h | 289.7° 真 | 2016/10/15 9:23:09 | N37° 37.002' E140° 03.817' |
| 317 | 1153 m | 13 m | 0:00:11 | 4.3 km/h | 285.6° 真 | 2016/10/15 9:23:19 | N37° 37.004' E140° 03.812' |
| 318 | 1152 m | 13 m | 0:00:08 | 6 km/h   | 248.4° 真 | 2016/10/15 9:23:30 | N37° 37.006' E140° 03.804' |
| 319 | 1152 m | 15 m | 0:00:10 | 6 km/h   | 240.9° 真 | 2016/10/15 9:23:38 | N37° 37.003' E140° 03.796' |
| 320 | 1153 m | 12 m | 0:00:15 | 2.8 km/h | 241.8° 真 | 2016/10/15 9:23:48 | N37° 36.999' E140° 03.786' |

## 現在の軌跡: 2016 10 15 08:22

| 索引  | 標高     | レグ距離 | 区間所要時間  | 区間速度     | 区間コース    | 時刻                 | 位置                         |
|-----|--------|------|---------|----------|----------|--------------------|----------------------------|
| 321 | 1152 m | 8 m  | 0:00:13 | 2.2 km/h | 245.7° 真 | 2016/10/15 9:24:03 | N37° 36.996' E140° 03.779' |
| 322 | 1153 m | 5 m  | 0:00:12 | 1.5 km/h | 242.2° 真 | 2016/10/15 9:24:16 | N37° 36.994' E140° 03.774' |
| 323 | 1154 m | 6 m  | 0:00:15 | 1.5 km/h | 251.4° 真 | 2016/10/15 9:24:28 | N37° 36.993' E140° 03.771' |
| 324 | 1157 m | 4 m  | 0:00:12 | 1.3 km/h | 244.9° 真 | 2016/10/15 9:24:43 | N37° 36.992' E140° 03.767' |
| 325 | 1159 m | 3 m  | 0:00:14 | 0.8 km/h | 231.0° 真 | 2016/10/15 9:24:55 | N37° 36.991' E140° 03.765' |
| 326 | 1161 m | 4 m  | 0:00:11 | 1.3 km/h | 203.4° 真 | 2016/10/15 9:25:09 | N37° 36.990' E140° 03.763' |
| 327 | 1163 m | 3 m  | 0:00:11 | 1.0 km/h | 186.2° 真 | 2016/10/15 9:25:20 | N37° 36.988' E140° 03.762' |
| 328 | 1165 m | 6 m  | 0:00:12 | 1.8 km/h | 263.9° 真 | 2016/10/15 9:25:31 | N37° 36.986' E140° 03.762' |
| 329 | 1165 m | 1 m  | 0:00:04 | 1.0 km/h | 267.2° 真 | 2016/10/15 9:25:43 | N37° 36.986' E140° 03.758' |
| 330 | 1165 m | 10 m | 0:00:16 | 2.1 km/h | 278.7° 真 | 2016/10/15 9:25:47 | N37° 36.986' E140° 03.757' |
| 331 | 1167 m | 5 m  | 0:00:10 | 1.7 km/h | 300.4° 真 | 2016/10/15 9:26:03 | N37° 36.987' E140° 03.750' |
| 332 | 1168 m | 6 m  | 0:00:12 | 1.9 km/h | 293.3° 真 | 2016/10/15 9:26:13 | N37° 36.988' E140° 03.748' |
| 333 | 1169 m | 8 m  | 0:00:13 | 2.3 km/h | 261.8° 真 | 2016/10/15 9:26:25 | N37° 36.989' E140° 03.744' |
| 334 | 1169 m | 4 m  | 0:00:06 | 2.2 km/h | 298.7° 真 | 2016/10/15 9:26:38 | N37° 36.989' E140° 03.738' |
| 335 | 1170 m | 10 m | 0:00:13 | 2.9 km/h | 279.5° 真 | 2016/10/15 9:26:44 | N37° 36.990' E140° 03.736' |
| 336 | 1170 m | 9 m  | 0:00:13 | 2.5 km/h | 296.1° 真 | 2016/10/15 9:26:57 | N37° 36.991' E140° 03.729' |
| 337 | 1172 m | 2 m  | 0:00:03 | 1.9 km/h | 300.0° 真 | 2016/10/15 9:27:10 | N37° 36.993' E140° 03.723' |
| 338 | 1172 m | 10 m | 0:00:14 | 2.5 km/h | 285.0° 真 | 2016/10/15 9:27:13 | N37° 36.993' E140° 03.722' |
| 339 | 1173 m | 9 m  | 0:00:11 | 3.0 km/h | 261.9° 真 | 2016/10/15 9:27:27 | N37° 36.994' E140° 03.716' |
| 340 | 1173 m | 10 m | 0:00:12 | 3.0 km/h | 256.0° 真 | 2016/10/15 9:27:38 | N37° 36.994' E140° 03.710' |
| 341 | 1174 m | 6 m  | 0:00:13 | 1.7 km/h | 273.7° 真 | 2016/10/15 9:27:50 | N37° 36.992' E140° 03.703' |
| 342 | 1175 m | 3 m  | 0:00:06 | 1.6 km/h | 251.4° 真 | 2016/10/15 9:28:03 | N37° 36.993' E140° 03.699' |
| 343 | 1176 m | 9 m  | 0:00:13 | 2.4 km/h | 253.3° 真 | 2016/10/15 9:28:09 | N37° 36.992' E140° 03.698' |
| 344 | 1178 m | 6 m  | 0:00:11 | 2.1 km/h | 248.4° 真 | 2016/10/15 9:28:22 | N37° 36.991' E140° 03.692' |

## 現在の軌跡: 2016 10 15 08:22

| 索引  | 標高     | レグ距離 | 区間所要時間  | 区間速度     | 区間コース    | 時刻                 | 位置                         |
|-----|--------|------|---------|----------|----------|--------------------|----------------------------|
| 345 | 1179 m | 5 m  | 0:00:14 | 1.2 km/h | 256.5° 真 | 2016/10/15 9:28:33 | N37° 36.990' E140° 03.688' |
| 346 | 1181 m | 6 m  | 0:00:13 | 1.6 km/h | 290.3° 真 | 2016/10/15 9:28:47 | N37° 36.989' E140° 03.685' |
| 347 | 1183 m | 6 m  | 0:00:12 | 1.8 km/h | 258.1° 真 | 2016/10/15 9:29:00 | N37° 36.990' E140° 03.681' |
| 348 | 1184 m | 7 m  | 0:00:11 | 2.3 km/h | 236.9° 真 | 2016/10/15 9:29:12 | N37° 36.989' E140° 03.677' |
| 349 | 1185 m | 8 m  | 0:00:14 | 2.0 km/h | 249.7° 真 | 2016/10/15 9:29:23 | N37° 36.987' E140° 03.673' |
| 350 | 1187 m | 5 m  | 0:00:11 | 1.7 km/h | 252.2° 真 | 2016/10/15 9:29:37 | N37° 36.986' E140° 03.668' |
| 351 | 1189 m | 6 m  | 0:00:11 | 1.9 km/h | 221.4° 真 | 2016/10/15 9:29:48 | N37° 36.985' E140° 03.665' |
| 352 | 1190 m | 4 m  | 0:00:13 | 1.1 km/h | 190.0° 真 | 2016/10/15 9:29:59 | N37° 36.983' E140° 03.662' |
| 353 | 1192 m | 5 m  | 0:00:09 | 2.1 km/h | 220.3° 真 | 2016/10/15 9:30:12 | N37° 36.981' E140° 03.662' |
| 354 | 1193 m | 3 m  | 0:00:11 | 0.9 km/h | 201.4° 真 | 2016/10/15 9:30:21 | N37° 36.978' E140° 03.660' |
| 355 | 1195 m | 5 m  | 0:00:13 | 1.5 km/h | 219.6° 真 | 2016/10/15 9:30:32 | N37° 36.977' E140° 03.659' |
| 356 | 1197 m | 2 m  | 0:00:04 | 1.5 km/h | 240.0° 真 | 2016/10/15 9:30:45 | N37° 36.975' E140° 03.657' |
| 357 | 1198 m | 2 m  | 0:00:13 | 0.5 km/h | 162.2° 真 | 2016/10/15 9:30:49 | N37° 36.974' E140° 03.656' |
| 358 | 1200 m | 7 m  | 0:00:14 | 1.9 km/h | 176.1° 真 | 2016/10/15 9:31:02 | N37° 36.973' E140° 03.656' |
| 359 | 1202 m | 4 m  | 0:00:11 | 1.4 km/h | 150.4° 真 | 2016/10/15 9:31:16 | N37° 36.969' E140° 03.656' |
| 360 | 1204 m | 3 m  | 0:00:12 | 0.9 km/h | 84.0° 真  | 2016/10/15 9:31:27 | N37° 36.967' E140° 03.658' |
| 361 | 1206 m | 3 m  | 0:00:05 | 2.3 km/h | 145.7° 真 | 2016/10/15 9:31:39 | N37° 36.967' E140° 03.660' |
| 362 | 1207 m | 6 m  | 0:00:14 | 1.6 km/h | 198.5° 真 | 2016/10/15 9:31:44 | N37° 36.966' E140° 03.661' |
| 363 | 1209 m | 4 m  | 0:00:15 | 0.9 km/h | 237.3° 真 | 2016/10/15 9:31:58 | N37° 36.963' E140° 03.660' |
| 364 | 1211 m | 3 m  | 0:00:14 | 0.9 km/h | 216.6° 真 | 2016/10/15 9:32:13 | N37° 36.962' E140° 03.658' |
| 365 | 1214 m | 2 m  | 0:00:13 | 0.5 km/h | 248.1° 真 | 2016/10/15 9:32:27 | N37° 36.960' E140° 03.656' |
| 366 | 1216 m | 6 m  | 0:00:14 | 1.5 km/h | 184.0° 真 | 2016/10/15 9:32:40 | N37° 36.960' E140° 03.655' |
| 367 | 1218 m | 4 m  | 0:00:10 | 1.5 km/h | 180.5° 真 | 2016/10/15 9:32:54 | N37° 36.957' E140° 03.655' |
| 368 | 1220 m | 6 m  | 0:00:13 | 1.6 km/h | 170.7° 真 | 2016/10/15 9:33:04 | N37° 36.955' E140° 03.655' |

## 現在の軌跡: 2016 10 15 08:22

| 索引  | 標高     | レグ距離 | 区間所要時間  | 区間速度     | 区間コース    | 時刻                 | 位置                         |
|-----|--------|------|---------|----------|----------|--------------------|----------------------------|
| 369 | 1221 m | 7 m  | 0:00:13 | 2.0 km/h | 172.8° 真 | 2016/10/15 9:33:17 | N37° 36.951' E140° 03.655' |
| 370 | 1223 m | 1 m  | 0:00:03 | 1.0 km/h | 175.2° 真 | 2016/10/15 9:33:30 | N37° 36.948' E140° 03.656' |
| 371 | 1223 m | 12 m | 0:00:14 | 3.2 km/h | 170.7° 真 | 2016/10/15 9:33:33 | N37° 36.947' E140° 03.656' |
| 372 | 1224 m | 13 m | 0:00:12 | 3.9 km/h | 153.2° 真 | 2016/10/15 9:33:47 | N37° 36.941' E140° 03.657' |
| 373 | 1225 m | 9 m  | 0:00:13 | 2.6 km/h | 157.4° 真 | 2016/10/15 9:33:59 | N37° 36.934' E140° 03.661' |
| 374 | 1226 m | 3 m  | 0:00:12 | 0.9 km/h | 152.3° 真 | 2016/10/15 9:34:12 | N37° 36.930' E140° 03.664' |
| 375 | 1228 m | 9 m  | 0:00:14 | 2.2 km/h | 170.5° 真 | 2016/10/15 9:34:24 | N37° 36.928' E140° 03.665' |
| 376 | 1230 m | 5 m  | 0:00:10 | 1.7 km/h | 164.5° 真 | 2016/10/15 9:34:38 | N37° 36.924' E140° 03.666' |
| 377 | 1231 m | 6 m  | 0:00:09 | 2.4 km/h | 125.5° 真 | 2016/10/15 9:34:48 | N37° 36.921' E140° 03.667' |
| 378 | 1232 m | 6 m  | 0:00:09 | 2.4 km/h | 141.6° 真 | 2016/10/15 9:34:57 | N37° 36.919' E140° 03.670' |
| 379 | 1234 m | 7 m  | 0:00:14 | 1.7 km/h | 186.5° 真 | 2016/10/15 9:35:06 | N37° 36.917' E140° 03.672' |
| 380 | 1236 m | 6 m  | 0:00:13 | 1.8 km/h | 198.2° 真 | 2016/10/15 9:35:20 | N37° 36.913' E140° 03.672' |
| 381 | 1237 m | 6 m  | 0:00:14 | 1.6 km/h | 187.2° 真 | 2016/10/15 9:35:33 | N37° 36.910' E140° 03.671' |
| 382 | 1239 m | 4 m  | 0:00:13 | 1.2 km/h | 167.6° 真 | 2016/10/15 9:35:47 | N37° 36.906' E140° 03.670' |
| 383 | 1241 m | 5 m  | 0:00:12 | 1.5 km/h | 148.3° 真 | 2016/10/15 9:36:00 | N37° 36.904' E140° 03.671' |
| 384 | 1242 m | 2 m  | 0:00:09 | 0.8 km/h | 162.9° 真 | 2016/10/15 9:36:12 | N37° 36.902' E140° 03.673' |
| 385 | 1244 m | 3 m  | 0:00:12 | 1.0 km/h | 173.6° 真 | 2016/10/15 9:36:21 | N37° 36.901' E140° 03.673' |
| 386 | 1245 m | 6 m  | 0:00:14 | 1.6 km/h | 178.4° 真 | 2016/10/15 9:36:33 | N37° 36.899' E140° 03.673' |
| 387 | 1247 m | 3 m  | 0:00:10 | 1.2 km/h | 173.5° 真 | 2016/10/15 9:36:47 | N37° 36.896' E140° 03.673' |
| 388 | 1248 m | 9 m  | 0:00:13 | 2.6 km/h | 153.5° 真 | 2016/10/15 9:36:57 | N37° 36.894' E140° 03.674' |
| 389 | 1249 m | 7 m  | 0:00:13 | 2.0 km/h | 196.2° 真 | 2016/10/15 9:37:10 | N37° 36.890' E140° 03.676' |
| 390 | 1250 m | 2 m  | 0:00:03 | 2.5 km/h | 199.7° 真 | 2016/10/15 9:37:23 | N37° 36.886' E140° 03.675' |
| 391 | 1250 m | 9 m  | 0:00:12 | 2.7 km/h | 193.8° 真 | 2016/10/15 9:37:26 | N37° 36.885' E140° 03.675' |
| 392 | 1251 m | 8 m  | 0:00:13 | 2.3 km/h | 168.0° 真 | 2016/10/15 9:37:38 | N37° 36.880' E140° 03.673' |



## 現在の軌跡: 2016 10 15 08:22

| 索引  | 標高     | レグ距離 | 区間所要時間  | 区間速度     | 区間コース    | 時刻                 | 位置                         |
|-----|--------|------|---------|----------|----------|--------------------|----------------------------|
| 393 | 1251 m | 2 m  | 0:00:04 | 1.4 km/h | 212.7° 真 | 2016/10/15 9:37:51 | N37° 36.876' E140° 03.674' |
| 394 | 1251 m | 7 m  | 0:00:09 | 2.8 km/h | 157.9° 真 | 2016/10/15 9:37:55 | N37° 36.875' E140° 03.674' |
| 395 | 1251 m | 3 m  | 0:00:03 | 3.3 km/h | 181.5° 真 | 2016/10/15 9:38:04 | N37° 36.872' E140° 03.675' |
| 396 | 1252 m | 14 m | 0:00:11 | 5 km/h   | 173.6° 真 | 2016/10/15 9:38:07 | N37° 36.870' E140° 03.675' |
| 397 | 1251 m | 11 m | 0:00:13 | 3.0 km/h | 179.2° 真 | 2016/10/15 9:38:18 | N37° 36.863' E140° 03.676' |
| 398 | 1252 m | 14 m | 0:00:12 | 4.1 km/h | 173.7° 真 | 2016/10/15 9:38:31 | N37° 36.857' E140° 03.677' |
| 399 | 1253 m | 6 m  | 0:00:12 | 1.8 km/h | 205.0° 真 | 2016/10/15 9:38:43 | N37° 36.849' E140° 03.678' |
| 400 | 1254 m | 7 m  | 0:00:12 | 2.0 km/h | 192.5° 真 | 2016/10/15 9:38:55 | N37° 36.846' E140° 03.676' |
| 401 | 1255 m | 6 m  | 0:00:12 | 1.7 km/h | 205.5° 真 | 2016/10/15 9:39:07 | N37° 36.843' E140° 03.675' |
| 402 | 1257 m | 4 m  | 0:00:10 | 1.3 km/h | 180.1° 真 | 2016/10/15 9:39:19 | N37° 36.840' E140° 03.673' |
| 403 | 1258 m | 5 m  | 0:00:12 | 1.4 km/h | 261.5° 真 | 2016/10/15 9:39:29 | N37° 36.838' E140° 03.673' |
| 404 | 1260 m | 5 m  | 0:00:12 | 1.4 km/h | 212.8° 真 | 2016/10/15 9:39:41 | N37° 36.838' E140° 03.670' |
| 405 | 1261 m | 2 m  | 0:00:05 | 1.5 km/h | 230.9° 真 | 2016/10/15 9:39:53 | N37° 36.836' E140° 03.668' |
| 406 | 1262 m | 9 m  | 0:00:14 | 2.2 km/h | 202.7° 真 | 2016/10/15 9:39:58 | N37° 36.835' E140° 03.667' |
| 407 | 1264 m | 5 m  | 0:00:11 | 1.5 km/h | 205.3° 真 | 2016/10/15 9:40:12 | N37° 36.831' E140° 03.665' |
| 408 | 1265 m | 10 m | 0:00:15 | 2.4 km/h | 200.7° 真 | 2016/10/15 9:40:23 | N37° 36.829' E140° 03.664' |
| 409 | 1266 m | 5 m  | 0:00:12 | 1.5 km/h | 191.2° 真 | 2016/10/15 9:40:38 | N37° 36.823' E140° 03.661' |
| 410 | 1268 m | 9 m  | 0:00:14 | 2.3 km/h | 196.4° 真 | 2016/10/15 9:40:50 | N37° 36.821' E140° 03.661' |
| 411 | 1269 m | 4 m  | 0:00:10 | 1.5 km/h | 215.7° 真 | 2016/10/15 9:41:04 | N37° 36.816' E140° 03.659' |
| 412 | 1270 m | 4 m  | 0:00:12 | 1.2 km/h | 144.6° 真 | 2016/10/15 9:41:14 | N37° 36.814' E140° 03.657' |
| 413 | 1271 m | 5 m  | 0:00:13 | 1.4 km/h | 163.3° 真 | 2016/10/15 9:41:26 | N37° 36.813' E140° 03.659' |
| 414 | 1273 m | 4 m  | 0:00:11 | 1.3 km/h | 176.6° 真 | 2016/10/15 9:41:39 | N37° 36.810' E140° 03.660' |
| 415 | 1274 m | 3 m  | 0:00:12 | 1.0 km/h | 142.1° 真 | 2016/10/15 9:41:50 | N37° 36.808' E140° 03.660' |
| 416 | 1275 m | 0 m  | 0:00:01 | 1.0 km/h | 140.5° 真 | 2016/10/15 9:42:02 | N37° 36.806' E140° 03.661' |

## 現在の軌跡: 2016 10 15 08:22

| 索引  | 標高     | レグ距離 | 区間所要時間  | 区間速度     | 区間コース    | 時刻                 | 位置                         |
|-----|--------|------|---------|----------|----------|--------------------|----------------------------|
| 417 | 1275 m | 6 m  | 0:00:13 | 1.6 km/h | 192.0° 真 | 2016/10/15 9:42:03 | N37° 36.806' E140° 03.662' |
| 418 | 1277 m | 7 m  | 0:00:13 | 2.0 km/h | 166.7° 真 | 2016/10/15 9:42:16 | N37° 36.803' E140° 03.661' |
| 419 | 1278 m | 7 m  | 0:00:14 | 1.8 km/h | 119.0° 真 | 2016/10/15 9:42:29 | N37° 36.799' E140° 03.662' |
| 420 | 1280 m | 7 m  | 0:00:14 | 1.8 km/h | 119.0° 真 | 2016/10/15 9:42:43 | N37° 36.797' E140° 03.666' |
| 421 | 1282 m | 3 m  | 0:00:12 | 0.8 km/h | 157.3° 真 | 2016/10/15 9:42:57 | N37° 36.796' E140° 03.670' |
| 422 | 1284 m | 3 m  | 0:00:12 | 1.0 km/h | 207.4° 真 | 2016/10/15 9:43:09 | N37° 36.794' E140° 03.671' |
| 423 | 1285 m | 2 m  | 0:00:06 | 1.1 km/h | 187.8° 真 | 2016/10/15 9:43:21 | N37° 36.793' E140° 03.670' |
| 424 | 1286 m | 5 m  | 0:00:13 | 1.5 km/h | 171.7° 真 | 2016/10/15 9:43:27 | N37° 36.792' E140° 03.670' |
| 425 | 1287 m | 3 m  | 0:00:15 | 0.7 km/h | 101.4° 真 | 2016/10/15 9:43:40 | N37° 36.789' E140° 03.670' |
| 426 | 1289 m | 0 m  | 0:00:01 | 1.4 km/h | 132.2° 真 | 2016/10/15 9:43:55 | N37° 36.789' E140° 03.672' |
| 427 | 1289 m | 9 m  | 0:00:16 | 2.1 km/h | 183.2° 真 | 2016/10/15 9:43:56 | N37° 36.788' E140° 03.672' |
| 428 | 1291 m | 1 m  | 0:00:02 | 2.0 km/h | 194.5° 真 | 2016/10/15 9:44:12 | N37° 36.783' E140° 03.672' |
| 429 | 1292 m | 5 m  | 0:00:12 | 1.4 km/h | 204.4° 真 | 2016/10/15 9:44:14 | N37° 36.783' E140° 03.672' |
| 430 | 1293 m | 6 m  | 0:00:13 | 1.5 km/h | 194.9° 真 | 2016/10/15 9:44:26 | N37° 36.781' E140° 03.670' |
| 431 | 1295 m | 3 m  | 0:00:08 | 1.3 km/h | 174.0° 真 | 2016/10/15 9:44:39 | N37° 36.778' E140° 03.669' |
| 432 | 1295 m | 2 m  | 0:00:15 | 0.5 km/h | 175.7° 真 | 2016/10/15 9:44:47 | N37° 36.776' E140° 03.670' |
| 433 | 1295 m | 3 m  | 0:00:12 | 1.0 km/h | 338.9° 真 | 2016/10/15 9:45:02 | N37° 36.775' E140° 03.670' |
| 434 | 1295 m | 0 m  | 0:00:16 | 0.1 km/h | 298.7° 真 | 2016/10/15 9:45:14 | N37° 36.777' E140° 03.669' |
| 435 | 1294 m | 2 m  | 0:00:14 | 0.5 km/h | 158.3° 真 | 2016/10/15 9:45:30 | N37° 36.777' E140° 03.669' |
| 436 | 1294 m | 0 m  | 0:00:15 | 0.1 km/h | 166.2° 真 | 2016/10/15 9:45:44 | N37° 36.776' E140° 03.669' |
| 437 | 1294 m | 4 m  | 0:00:14 | 0.9 km/h | 147.5° 真 | 2016/10/15 9:45:59 | N37° 36.776' E140° 03.669' |
| 438 | 1294 m | 2 m  | 0:00:13 | 0.6 km/h | 18.3° 真  | 2016/10/15 9:46:13 | N37° 36.774' E140° 03.671' |
| 439 | 1294 m | 5 m  | 0:00:14 | 1.4 km/h | 344.1° 真 | 2016/10/15 9:46:26 | N37° 36.775' E140° 03.671' |
| 440 | 1294 m | 3 m  | 0:00:18 | 0.6 km/h | 302.4° 真 | 2016/10/15 9:46:40 | N37° 36.778' E140° 03.670' |

## 現在の軌跡: 2016 10 15 08:22

| 索引  | 標高     | レグ距離 | 区間所要時間  | 区間速度     | 区間コース    | 時刻                 | 位置                         |
|-----|--------|------|---------|----------|----------|--------------------|----------------------------|
| 441 | 1294 m | 1 m  | 0:00:14 | 0.4 km/h | 233.3° 真 | 2016/10/15 9:46:58 | N37° 36.779' E140° 03.668' |
| 442 | 1294 m | 2 m  | 0:00:16 | 0.4 km/h | 106.8° 真 | 2016/10/15 9:47:12 | N37° 36.778' E140° 03.667' |
| 443 | 1294 m | 5 m  | 0:00:11 | 1.6 km/h | 95.7° 真  | 2016/10/15 9:47:28 | N37° 36.778' E140° 03.668' |
| 444 | 1295 m | 4 m  | 0:00:13 | 1.2 km/h | 82.9° 真  | 2016/10/15 9:47:39 | N37° 36.778' E140° 03.672' |
| 445 | 1297 m | 6 m  | 0:00:12 | 1.9 km/h | 100.9° 真 | 2016/10/15 9:47:52 | N37° 36.778' E140° 03.675' |
| 446 | 1299 m | 8 m  | 0:00:12 | 2.3 km/h | 132.8° 真 | 2016/10/15 9:48:04 | N37° 36.777' E140° 03.679' |
| 447 | 1301 m | 9 m  | 0:00:11 | 2.8 km/h | 155.4° 真 | 2016/10/15 9:48:16 | N37° 36.775' E140° 03.683' |
| 448 | 1302 m | 3 m  | 0:00:07 | 1.8 km/h | 123.0° 真 | 2016/10/15 9:48:27 | N37° 36.771' E140° 03.685' |
| 449 | 1302 m | 19 m | 0:00:15 | 5 km/h   | 141.4° 真 | 2016/10/15 9:48:34 | N37° 36.770' E140° 03.687' |
| 450 | 1302 m | 1 m  | 0:00:02 | 1.4 km/h | 61.8° 真  | 2016/10/15 9:48:49 | N37° 36.761' E140° 03.695' |
| 451 | 1303 m | 12 m | 0:00:15 | 2.8 km/h | 135.1° 真 | 2016/10/15 9:48:51 | N37° 36.762' E140° 03.696' |
| 452 | 1304 m | 6 m  | 0:00:11 | 1.8 km/h | 153.5° 真 | 2016/10/15 9:49:06 | N37° 36.757' E140° 03.701' |
| 453 | 1306 m | 6 m  | 0:00:14 | 1.4 km/h | 145.1° 真 | 2016/10/15 9:49:17 | N37° 36.754' E140° 03.703' |
| 454 | 1308 m | 6 m  | 0:00:08 | 2.6 km/h | 146.6° 真 | 2016/10/15 9:49:31 | N37° 36.752' E140° 03.705' |
| 455 | 1309 m | 7 m  | 0:00:13 | 2.0 km/h | 158.6° 真 | 2016/10/15 9:49:39 | N37° 36.749' E140° 03.707' |
| 456 | 1310 m | 11 m | 0:00:10 | 4.1 km/h | 125.4° 真 | 2016/10/15 9:49:52 | N37° 36.746' E140° 03.709' |
| 457 | 1311 m | 9 m  | 0:00:11 | 3.0 km/h | 81.2° 真  | 2016/10/15 9:50:02 | N37° 36.742' E140° 03.716' |
| 458 | 1311 m | 9 m  | 0:00:11 | 2.9 km/h | 97.6° 真  | 2016/10/15 9:50:13 | N37° 36.743' E140° 03.722' |
| 459 | 1312 m | 7 m  | 0:00:09 | 2.7 km/h | 126.6° 真 | 2016/10/15 9:50:24 | N37° 36.742' E140° 03.728' |
| 460 | 1314 m | 9 m  | 0:00:12 | 2.7 km/h | 119.7° 真 | 2016/10/15 9:50:33 | N37° 36.740' E140° 03.731' |
| 461 | 1315 m | 3 m  | 0:00:03 | 3.1 km/h | 113.6° 真 | 2016/10/15 9:50:45 | N37° 36.738' E140° 03.737' |
| 462 | 1315 m | 7 m  | 0:00:11 | 2.3 km/h | 79.9° 真  | 2016/10/15 9:50:48 | N37° 36.737' E140° 03.738' |
| 463 | 1317 m | 4 m  | 0:00:10 | 1.4 km/h | 104.5° 真 | 2016/10/15 9:50:59 | N37° 36.738' E140° 03.743' |
| 464 | 1318 m | 7 m  | 0:00:14 | 1.9 km/h | 94.1° 真  | 2016/10/15 9:51:09 | N37° 36.737' E140° 03.745' |

## 現在の軌跡: 2016 10 15 08:22

| 索引  | 標高     | レグ距離 | 区間所要時間  | 区間速度     | 区間コース    | 時刻                 | 位置                         |
|-----|--------|------|---------|----------|----------|--------------------|----------------------------|
| 465 | 1321 m | 2 m  | 0:00:02 | 2.9 km/h | 85.0° 真  | 2016/10/15 9:51:23 | N37° 36.737' E140° 03.750' |
| 466 | 1321 m | 5 m  | 0:00:07 | 2.5 km/h | 97.3° 真  | 2016/10/15 9:51:25 | N37° 36.737' E140° 03.751' |
| 467 | 1321 m | 8 m  | 0:00:16 | 1.9 km/h | 87.2° 真  | 2016/10/15 9:51:32 | N37° 36.737' E140° 03.755' |
| 468 | 1323 m | 7 m  | 0:00:11 | 2.4 km/h | 127.4° 真 | 2016/10/15 9:51:48 | N37° 36.737' E140° 03.760' |
| 469 | 1325 m | 2 m  | 0:00:12 | 0.6 km/h | 120.6° 真 | 2016/10/15 9:51:59 | N37° 36.735' E140° 03.764' |
| 470 | 1327 m | 3 m  | 0:00:12 | 0.9 km/h | 131.6° 真 | 2016/10/15 9:52:11 | N37° 36.734' E140° 03.766' |
| 471 | 1328 m | 3 m  | 0:00:13 | 0.8 km/h | 145.5° 真 | 2016/10/15 9:52:23 | N37° 36.733' E140° 03.767' |
| 472 | 1330 m | 4 m  | 0:00:13 | 1.1 km/h | 60.9° 真  | 2016/10/15 9:52:36 | N37° 36.732' E140° 03.768' |
| 473 | 1331 m | 5 m  | 0:00:14 | 1.2 km/h | 111.7° 真 | 2016/10/15 9:52:49 | N37° 36.733' E140° 03.770' |
| 474 | 1333 m | 3 m  | 0:00:12 | 0.8 km/h | 98.2° 真  | 2016/10/15 9:53:03 | N37° 36.732' E140° 03.773' |
| 475 | 1335 m | 4 m  | 0:00:12 | 1.3 km/h | 132.9° 真 | 2016/10/15 9:53:15 | N37° 36.732' E140° 03.775' |
| 476 | 1337 m | 5 m  | 0:00:13 | 1.5 km/h | 47.4° 真  | 2016/10/15 9:53:27 | N37° 36.730' E140° 03.778' |
| 477 | 1339 m | 5 m  | 0:00:11 | 1.7 km/h | 77.4° 真  | 2016/10/15 9:53:40 | N37° 36.732' E140° 03.780' |
| 478 | 1340 m | 2 m  | 0:00:06 | 0.9 km/h | 87.9° 真  | 2016/10/15 9:53:51 | N37° 36.733' E140° 03.784' |
| 479 | 1341 m | 6 m  | 0:00:14 | 1.6 km/h | 39.4° 真  | 2016/10/15 9:53:57 | N37° 36.733' E140° 03.785' |
| 480 | 1343 m | 5 m  | 0:00:12 | 1.6 km/h | 27.8° 真  | 2016/10/15 9:54:11 | N37° 36.735' E140° 03.787' |
| 481 | 1345 m | 3 m  | 0:00:12 | 1.0 km/h | 110.0° 真 | 2016/10/15 9:54:23 | N37° 36.738' E140° 03.789' |
| 482 | 1346 m | 1 m  | 0:00:05 | 0.9 km/h | 28.6° 真  | 2016/10/15 9:54:35 | N37° 36.737' E140° 03.791' |
| 483 | 1347 m | 4 m  | 0:00:14 | 1.1 km/h | 53.8° 真  | 2016/10/15 9:54:40 | N37° 36.738' E140° 03.792' |
| 484 | 1349 m | 4 m  | 0:00:13 | 1.0 km/h | 84.8° 真  | 2016/10/15 9:54:54 | N37° 36.739' E140° 03.794' |
| 485 | 1350 m | 2 m  | 0:00:06 | 1.0 km/h | 2.6° 真   | 2016/10/15 9:55:07 | N37° 36.739' E140° 03.796' |
| 486 | 1351 m | 4 m  | 0:00:13 | 1.1 km/h | 94.1° 真  | 2016/10/15 9:55:13 | N37° 36.740' E140° 03.797' |
| 487 | 1352 m | 2 m  | 0:00:14 | 0.6 km/h | 78.2° 真  | 2016/10/15 9:55:26 | N37° 36.740' E140° 03.799' |
| 488 | 1354 m | 4 m  | 0:00:12 | 1.1 km/h | 105.8° 真 | 2016/10/15 9:55:40 | N37° 36.740' E140° 03.801' |

## 現在の軌跡: 2016 10 15 08:22

| 索引  | 標高     | レグ距離 | 区間所要時間  | 区間速度     | 区間コース    | 時刻                 | 位置                         |
|-----|--------|------|---------|----------|----------|--------------------|----------------------------|
| 489 | 1355 m | 1 m  | 0:00:03 | 1.0 km/h | 75.6° 真  | 2016/10/15 9:55:52 | N37° 36.740' E140° 03.803' |
| 490 | 1355 m | 4 m  | 0:00:13 | 1.1 km/h | 52.7° 真  | 2016/10/15 9:55:55 | N37° 36.740' E140° 03.804' |
| 491 | 1356 m | 4 m  | 0:00:12 | 1.2 km/h | 40.5° 真  | 2016/10/15 9:56:08 | N37° 36.741' E140° 03.806' |
| 492 | 1358 m | 4 m  | 0:00:11 | 1.4 km/h | 61.1° 真  | 2016/10/15 9:56:20 | N37° 36.743' E140° 03.808' |
| 493 | 1359 m | 2 m  | 0:00:05 | 1.5 km/h | 100.6° 真 | 2016/10/15 9:56:31 | N37° 36.744' E140° 03.810' |
| 494 | 1360 m | 6 m  | 0:00:13 | 1.6 km/h | 126.7° 真 | 2016/10/15 9:56:36 | N37° 36.744' E140° 03.812' |
| 495 | 1362 m | 5 m  | 0:00:13 | 1.5 km/h | 126.8° 真 | 2016/10/15 9:56:49 | N37° 36.742' E140° 03.815' |
| 496 | 1364 m | 3 m  | 0:00:11 | 0.8 km/h | 91.7° 真  | 2016/10/15 9:57:02 | N37° 36.740' E140° 03.818' |
| 497 | 1365 m | 0 m  | 0:00:01 | 1.0 km/h | 151.7° 真 | 2016/10/15 9:57:13 | N37° 36.740' E140° 03.820' |
| 498 | 1365 m | 6 m  | 0:00:14 | 1.5 km/h | 53.5° 真  | 2016/10/15 9:57:14 | N37° 36.740' E140° 03.820' |
| 499 | 1367 m | 0 m  | 0:00:01 | 0.9 km/h | 154.3° 真 | 2016/10/15 9:57:28 | N37° 36.742' E140° 03.823' |
| 500 | 1367 m | 2 m  | 0:00:10 | 0.8 km/h | 87.4° 真  | 2016/10/15 9:57:29 | N37° 36.742' E140° 03.823' |
| 501 | 1368 m | 3 m  | 0:00:06 | 2.0 km/h | 111.0° 真 | 2016/10/15 9:57:39 | N37° 36.742' E140° 03.825' |
| 502 | 1369 m | 5 m  | 0:00:13 | 1.4 km/h | 64.2° 真  | 2016/10/15 9:57:45 | N37° 36.741' E140° 03.827' |
| 503 | 1371 m | 1 m  | 0:00:09 | 0.5 km/h | 152.7° 真 | 2016/10/15 9:57:58 | N37° 36.742' E140° 03.830' |
| 504 | 1372 m | 7 m  | 0:00:14 | 1.9 km/h | 135.5° 真 | 2016/10/15 9:58:07 | N37° 36.742' E140° 03.830' |
| 505 | 1374 m | 5 m  | 0:00:11 | 1.7 km/h | 40.6° 真  | 2016/10/15 9:58:21 | N37° 36.739' E140° 03.834' |
| 506 | 1375 m | 1 m  | 0:00:02 | 1.0 km/h | 329.9° 真 | 2016/10/15 9:58:32 | N37° 36.741' E140° 03.836' |
| 507 | 1375 m | 6 m  | 0:00:11 | 1.9 km/h | 18.9° 真  | 2016/10/15 9:58:34 | N37° 36.741' E140° 03.836' |
| 508 | 1376 m | 1 m  | 0:00:11 | 0.4 km/h | 134.4° 真 | 2016/10/15 9:58:45 | N37° 36.744' E140° 03.837' |
| 509 | 1377 m | 8 m  | 0:00:13 | 2.2 km/h | 154.9° 真 | 2016/10/15 9:58:56 | N37° 36.744' E140° 03.838' |
| 510 | 1379 m | 4 m  | 0:00:11 | 1.2 km/h | 148.7° 真 | 2016/10/15 9:59:09 | N37° 36.740' E140° 03.840' |
| 511 | 1380 m | 5 m  | 0:00:13 | 1.4 km/h | 145.6° 真 | 2016/10/15 9:59:20 | N37° 36.738' E140° 03.841' |
| 512 | 1382 m | 5 m  | 0:00:08 | 2.1 km/h | 143.0° 真 | 2016/10/15 9:59:33 | N37° 36.736' E140° 03.843' |

## 現在の軌跡: 2016 10 15 08:22

| 索引  | 標高     | レグ距離 | 区間所要時間  | 区間速度     | 区間コース    | 時刻                  | 位置                         |
|-----|--------|------|---------|----------|----------|---------------------|----------------------------|
| 513 | 1383 m | 8 m  | 0:00:13 | 2.3 km/h | 144.2° 真 | 2016/10/15 9:59:41  | N37° 36.734' E140° 03.845' |
| 514 | 1385 m | 1 m  | 0:00:01 | 2.4 km/h | 156.9° 真 | 2016/10/15 9:59:54  | N37° 36.730' E140° 03.848' |
| 515 | 1385 m | 8 m  | 0:00:11 | 2.5 km/h | 138.7° 真 | 2016/10/15 9:59:55  | N37° 36.730' E140° 03.849' |
| 516 | 1387 m | 5 m  | 0:00:10 | 1.7 km/h | 109.9° 真 | 2016/10/15 10:00:06 | N37° 36.727' E140° 03.852' |
| 517 | 1388 m | 5 m  | 0:00:11 | 1.7 km/h | 135.6° 真 | 2016/10/15 10:00:16 | N37° 36.726' E140° 03.855' |
| 518 | 1389 m | 6 m  | 0:00:14 | 1.7 km/h | 140.5° 真 | 2016/10/15 10:00:27 | N37° 36.724' E140° 03.858' |
| 519 | 1391 m | 5 m  | 0:00:12 | 1.4 km/h | 136.7° 真 | 2016/10/15 10:00:41 | N37° 36.721' E140° 03.860' |
| 520 | 1394 m | 5 m  | 0:00:14 | 1.4 km/h | 151.1° 真 | 2016/10/15 10:00:53 | N37° 36.719' E140° 03.863' |
| 521 | 1396 m | 6 m  | 0:00:12 | 1.7 km/h | 84.0° 真  | 2016/10/15 10:01:07 | N37° 36.717' E140° 03.864' |
| 522 | 1398 m | 5 m  | 0:00:14 | 1.3 km/h | 104.8° 真 | 2016/10/15 10:01:19 | N37° 36.717' E140° 03.868' |
| 523 | 1400 m | 3 m  | 0:00:12 | 0.9 km/h | 148.6° 真 | 2016/10/15 10:01:33 | N37° 36.717' E140° 03.872' |
| 524 | 1401 m | 4 m  | 0:00:08 | 1.7 km/h | 133.6° 真 | 2016/10/15 10:01:45 | N37° 36.715' E140° 03.873' |
| 525 | 1402 m | 7 m  | 0:00:16 | 1.7 km/h | 147.4° 真 | 2016/10/15 10:01:53 | N37° 36.714' E140° 03.875' |
| 526 | 1402 m | 2 m  | 0:00:15 | 0.5 km/h | 194.8° 真 | 2016/10/15 10:02:09 | N37° 36.710' E140° 03.877' |
| 527 | 1402 m | 2 m  | 0:00:16 | 0.4 km/h | 261.1° 真 | 2016/10/15 10:02:24 | N37° 36.709' E140° 03.877' |
| 528 | 1402 m | 1 m  | 0:00:18 | 0.2 km/h | 97.5° 真  | 2016/10/15 10:02:40 | N37° 36.709' E140° 03.876' |
| 529 | 1403 m | 2 m  | 0:00:15 | 0.4 km/h | 265.8° 真 | 2016/10/15 10:02:58 | N37° 36.709' E140° 03.876' |
| 530 | 1403 m | 1 m  | 0:00:13 | 0.4 km/h | 40.8° 真  | 2016/10/15 10:03:13 | N37° 36.709' E140° 03.875' |
| 531 | 1403 m | 2 m  | 0:00:13 | 0.7 km/h | 9.0° 真   | 2016/10/15 10:03:26 | N37° 36.710' E140° 03.876' |
| 532 | 1403 m | 1 m  | 0:00:14 | 0.3 km/h | 28.6° 真  | 2016/10/15 10:03:39 | N37° 36.711' E140° 03.876' |
| 533 | 1403 m | 1 m  | 0:00:17 | 0.1 km/h | 17.5° 真  | 2016/10/15 10:03:53 | N37° 36.711' E140° 03.877' |
| 534 | 1403 m | 3 m  | 0:00:17 | 0.7 km/h | 348.2° 真 | 2016/10/15 10:04:10 | N37° 36.712' E140° 03.877' |
| 535 | 1403 m | 2 m  | 0:00:12 | 0.6 km/h | 17.0° 真  | 2016/10/15 10:04:27 | N37° 36.713' E140° 03.876' |
| 536 | 1403 m | 1 m  | 0:00:12 | 0.4 km/h | 208.4° 真 | 2016/10/15 10:04:39 | N37° 36.714' E140° 03.877' |

## 現在の軌跡: 2016 10 15 08:22

| 索引  | 標高     | レグ距離 | 区間所要時間  | 区間速度     | 区間コース    | 時刻                  | 位置                         |
|-----|--------|------|---------|----------|----------|---------------------|----------------------------|
| 537 | 1403 m | 1 m  | 0:00:06 | 0.3 km/h | 14.8° 真  | 2016/10/15 10:04:51 | N37° 36.714' E140° 03.876' |
| 538 | 1404 m | 2 m  | 0:00:13 | 0.4 km/h | 3.1° 真   | 2016/10/15 10:04:57 | N37° 36.714' E140° 03.876' |
| 539 | 1404 m | 3 m  | 0:00:17 | 0.6 km/h | 178.6° 真 | 2016/10/15 10:05:10 | N37° 36.715' E140° 03.876' |
| 540 | 1404 m | 5 m  | 0:00:09 | 1.9 km/h | 160.5° 真 | 2016/10/15 10:05:27 | N37° 36.713' E140° 03.877' |
| 541 | 1404 m | 7 m  | 0:00:12 | 2.1 km/h | 148.9° 真 | 2016/10/15 10:05:36 | N37° 36.711' E140° 03.878' |
| 542 | 1405 m | 7 m  | 0:00:11 | 2.1 km/h | 137.7° 真 | 2016/10/15 10:05:48 | N37° 36.708' E140° 03.880' |
| 543 | 1406 m | 7 m  | 0:00:12 | 2.0 km/h | 127.8° 真 | 2016/10/15 10:05:59 | N37° 36.705' E140° 03.883' |
| 544 | 1407 m | 4 m  | 0:00:10 | 1.4 km/h | 127.2° 真 | 2016/10/15 10:06:11 | N37° 36.703' E140° 03.887' |
| 545 | 1409 m | 4 m  | 0:00:08 | 2.0 km/h | 110.9° 真 | 2016/10/15 10:06:21 | N37° 36.702' E140° 03.889' |
| 546 | 1410 m | 4 m  | 0:00:09 | 1.6 km/h | 102.3° 真 | 2016/10/15 10:06:29 | N37° 36.701' E140° 03.892' |
| 547 | 1411 m | 3 m  | 0:00:09 | 1.2 km/h | 117.6° 真 | 2016/10/15 10:06:38 | N37° 36.700' E140° 03.894' |
| 548 | 1412 m | 2 m  | 0:00:10 | 0.7 km/h | 116.5° 真 | 2016/10/15 10:06:47 | N37° 36.700' E140° 03.896' |
| 549 | 1413 m | 5 m  | 0:00:11 | 1.6 km/h | 119.6° 真 | 2016/10/15 10:06:57 | N37° 36.699' E140° 03.897' |
| 550 | 1414 m | 6 m  | 0:00:11 | 2.0 km/h | 122.9° 真 | 2016/10/15 10:07:08 | N37° 36.698' E140° 03.900' |
| 551 | 1415 m | 5 m  | 0:00:10 | 1.9 km/h | 120.1° 真 | 2016/10/15 10:07:19 | N37° 36.696' E140° 03.904' |
| 552 | 1417 m | 3 m  | 0:00:07 | 1.5 km/h | 148.9° 真 | 2016/10/15 10:07:29 | N37° 36.695' E140° 03.907' |
| 553 | 1418 m | 5 m  | 0:00:10 | 1.7 km/h | 126.2° 真 | 2016/10/15 10:07:36 | N37° 36.693' E140° 03.908' |
| 554 | 1419 m | 6 m  | 0:00:09 | 2.4 km/h | 149.3° 真 | 2016/10/15 10:07:46 | N37° 36.692' E140° 03.910' |
| 555 | 1420 m | 3 m  | 0:00:08 | 1.5 km/h | 112.8° 真 | 2016/10/15 10:07:55 | N37° 36.689' E140° 03.912' |
| 556 | 1422 m | 3 m  | 0:00:09 | 1.2 km/h | 147.1° 真 | 2016/10/15 10:08:03 | N37° 36.688' E140° 03.914' |
| 557 | 1423 m | 4 m  | 0:00:07 | 1.9 km/h | 108.0° 真 | 2016/10/15 10:08:12 | N37° 36.687' E140° 03.916' |
| 558 | 1424 m | 4 m  | 0:00:11 | 1.4 km/h | 104.5° 真 | 2016/10/15 10:08:19 | N37° 36.686' E140° 03.918' |
| 559 | 1425 m | 5 m  | 0:00:13 | 1.4 km/h | 108.8° 真 | 2016/10/15 10:08:30 | N37° 36.686' E140° 03.921' |
| 560 | 1427 m | 3 m  | 0:00:07 | 1.4 km/h | 84.7° 真  | 2016/10/15 10:08:43 | N37° 36.685' E140° 03.924' |



## 現在の軌跡: 2016 10 15 08:22

| 索引  | 標高     | レグ距離 | 区間所要時間  | 区間速度     | 区間コース    | 時刻                  | 位置                         |
|-----|--------|------|---------|----------|----------|---------------------|----------------------------|
| 561 | 1429 m | 2 m  | 0:00:11 | 0.8 km/h | 77.7° 真  | 2016/10/15 10:08:50 | N37° 36.685' E140° 03.926' |
| 562 | 1430 m | 3 m  | 0:00:09 | 1.2 km/h | 94.0° 真  | 2016/10/15 10:09:01 | N37° 36.685' E140° 03.927' |
| 563 | 1431 m | 2 m  | 0:00:06 | 1.4 km/h | 70.0° 真  | 2016/10/15 10:09:10 | N37° 36.685' E140° 03.930' |
| 564 | 1431 m | 3 m  | 0:00:07 | 1.3 km/h | 137.4° 真 | 2016/10/15 10:09:16 | N37° 36.686' E140° 03.931' |
| 565 | 1432 m | 4 m  | 0:00:09 | 1.5 km/h | 150.5° 真 | 2016/10/15 10:09:23 | N37° 36.684' E140° 03.932' |
| 566 | 1434 m | 4 m  | 0:00:10 | 1.5 km/h | 101.4° 真 | 2016/10/15 10:09:32 | N37° 36.683' E140° 03.933' |
| 567 | 1435 m | 2 m  | 0:00:07 | 1.0 km/h | 96.1° 真  | 2016/10/15 10:09:42 | N37° 36.682' E140° 03.936' |
| 568 | 1436 m | 4 m  | 0:00:09 | 1.5 km/h | 47.0° 真  | 2016/10/15 10:09:49 | N37° 36.682' E140° 03.938' |
| 569 | 1438 m | 4 m  | 0:00:11 | 1.4 km/h | 92.2° 真  | 2016/10/15 10:09:58 | N37° 36.684' E140° 03.939' |
| 570 | 1439 m | 3 m  | 0:00:10 | 1.1 km/h | 113.3° 真 | 2016/10/15 10:10:09 | N37° 36.683' E140° 03.942' |
| 571 | 1441 m | 3 m  | 0:00:10 | 0.9 km/h | 119.5° 真 | 2016/10/15 10:10:19 | N37° 36.683' E140° 03.944' |
| 572 | 1442 m | 2 m  | 0:00:07 | 1.2 km/h | 86.0° 真  | 2016/10/15 10:10:29 | N37° 36.682' E140° 03.946' |
| 573 | 1443 m | 3 m  | 0:00:09 | 1.3 km/h | 83.3° 真  | 2016/10/15 10:10:36 | N37° 36.682' E140° 03.947' |
| 574 | 1445 m | 4 m  | 0:00:12 | 1.1 km/h | 47.4° 真  | 2016/10/15 10:10:45 | N37° 36.682' E140° 03.950' |
| 575 | 1447 m | 3 m  | 0:00:09 | 1.3 km/h | 80.3° 真  | 2016/10/15 10:10:57 | N37° 36.684' E140° 03.951' |
| 576 | 1448 m | 3 m  | 0:00:09 | 1.3 km/h | 132.7° 真 | 2016/10/15 10:11:06 | N37° 36.684' E140° 03.954' |
| 577 | 1449 m | 1 m  | 0:00:12 | 0.2 km/h | 92.8° 真  | 2016/10/15 10:11:15 | N37° 36.683' E140° 03.955' |
| 578 | 1450 m | 1 m  | 0:00:09 | 0.5 km/h | 159.0° 真 | 2016/10/15 10:11:27 | N37° 36.683' E140° 03.956' |
| 579 | 1450 m | 2 m  | 0:00:08 | 0.9 km/h | 198.0° 真 | 2016/10/15 10:11:36 | N37° 36.682' E140° 03.956' |
| 580 | 1451 m | 1 m  | 0:00:15 | 0.3 km/h | 207.8° 真 | 2016/10/15 10:11:44 | N37° 36.681' E140° 03.956' |
| 581 | 1451 m | 6 m  | 0:00:08 | 2.6 km/h | 147.2° 真 | 2016/10/15 10:11:59 | N37° 36.681' E140° 03.955' |
| 582 | 1451 m | 5 m  | 0:00:12 | 1.6 km/h | 113.2° 真 | 2016/10/15 10:12:07 | N37° 36.678' E140° 03.957' |
| 583 | 1453 m | 7 m  | 0:00:11 | 2.1 km/h | 143.5° 真 | 2016/10/15 10:12:19 | N37° 36.677' E140° 03.961' |
| 584 | 1455 m | 4 m  | 0:00:10 | 1.6 km/h | 104.1° 真 | 2016/10/15 10:12:30 | N37° 36.674' E140° 03.963' |

## 現在の軌跡: 2016 10 15 08:22

| 索引  | 標高     | レグ距離 | 区間所要時間  | 区間速度     | 区間コース    | 時刻                  | 位置                         |
|-----|--------|------|---------|----------|----------|---------------------|----------------------------|
| 585 | 1456 m | 5 m  | 0:00:12 | 1.6 km/h | 139.2° 真 | 2016/10/15 10:12:40 | N37° 36.674' E140° 03.966' |
| 586 | 1459 m | 4 m  | 0:00:08 | 2.0 km/h | 161.4° 真 | 2016/10/15 10:12:52 | N37° 36.671' E140° 03.969' |
| 587 | 1460 m | 4 m  | 0:00:07 | 2.3 km/h | 149.9° 真 | 2016/10/15 10:13:00 | N37° 36.669' E140° 03.970' |
| 588 | 1460 m | 4 m  | 0:00:07 | 2.2 km/h | 130.9° 真 | 2016/10/15 10:13:07 | N37° 36.667' E140° 03.971' |
| 589 | 1461 m | 6 m  | 0:00:09 | 2.3 km/h | 150.6° 真 | 2016/10/15 10:13:14 | N37° 36.666' E140° 03.973' |
| 590 | 1462 m | 4 m  | 0:00:09 | 1.5 km/h | 153.2° 真 | 2016/10/15 10:13:23 | N37° 36.663' E140° 03.975' |
| 591 | 1463 m | 7 m  | 0:00:10 | 2.4 km/h | 151.5° 真 | 2016/10/15 10:13:32 | N37° 36.661' E140° 03.976' |
| 592 | 1464 m | 5 m  | 0:00:11 | 1.8 km/h | 159.5° 真 | 2016/10/15 10:13:42 | N37° 36.658' E140° 03.978' |
| 593 | 1465 m | 7 m  | 0:00:10 | 2.4 km/h | 155.5° 真 | 2016/10/15 10:13:53 | N37° 36.655' E140° 03.980' |
| 594 | 1465 m | 7 m  | 0:00:10 | 2.5 km/h | 148.3° 真 | 2016/10/15 10:14:03 | N37° 36.652' E140° 03.982' |
| 595 | 1466 m | 4 m  | 0:00:07 | 2.1 km/h | 139.1° 真 | 2016/10/15 10:14:13 | N37° 36.649' E140° 03.984' |
| 596 | 1467 m | 6 m  | 0:00:10 | 2.1 km/h | 167.9° 真 | 2016/10/15 10:14:20 | N37° 36.647' E140° 03.986' |
| 597 | 1468 m | 3 m  | 0:00:09 | 1.4 km/h | 152.0° 真 | 2016/10/15 10:14:30 | N37° 36.644' E140° 03.987' |
| 598 | 1469 m | 5 m  | 0:00:09 | 2.0 km/h | 171.9° 真 | 2016/10/15 10:14:39 | N37° 36.642' E140° 03.988' |
| 599 | 1471 m | 6 m  | 0:00:09 | 2.5 km/h | 180.1° 真 | 2016/10/15 10:14:48 | N37° 36.640' E140° 03.988' |
| 600 | 1471 m | 6 m  | 0:00:09 | 2.2 km/h | 200.1° 真 | 2016/10/15 10:14:57 | N37° 36.636' E140° 03.988' |
| 601 | 1472 m | 6 m  | 0:00:09 | 2.3 km/h | 189.8° 真 | 2016/10/15 10:15:06 | N37° 36.633' E140° 03.987' |
| 602 | 1473 m | 6 m  | 0:00:11 | 2.0 km/h | 190.2° 真 | 2016/10/15 10:15:15 | N37° 36.630' E140° 03.986' |
| 603 | 1473 m | 7 m  | 0:00:10 | 2.7 km/h | 156.9° 真 | 2016/10/15 10:15:26 | N37° 36.627' E140° 03.986' |
| 604 | 1472 m | 4 m  | 0:00:07 | 2.2 km/h | 180.6° 真 | 2016/10/15 10:15:36 | N37° 36.623' E140° 03.988' |
| 605 | 1472 m | 7 m  | 0:00:08 | 3.3 km/h | 176.0° 真 | 2016/10/15 10:15:43 | N37° 36.621' E140° 03.988' |
| 606 | 1471 m | 6 m  | 0:00:07 | 2.9 km/h | 144.4° 真 | 2016/10/15 10:15:51 | N37° 36.617' E140° 03.988' |
| 607 | 1470 m | 4 m  | 0:00:09 | 1.7 km/h | 186.1° 真 | 2016/10/15 10:15:58 | N37° 36.615' E140° 03.990' |
| 608 | 1471 m | 8 m  | 0:00:10 | 2.7 km/h | 195.7° 真 | 2016/10/15 10:16:07 | N37° 36.612' E140° 03.990' |

## 現在の軌跡: 2016 10 15 08:22

| 索引  | 標高     | レグ距離 | 区間所要時間  | 区間速度     | 区間コース    | 時刻                  | 位置                         |
|-----|--------|------|---------|----------|----------|---------------------|----------------------------|
| 609 | 1472 m | 3 m  | 0:00:08 | 1.2 km/h | 179.0° 真 | 2016/10/15 10:16:17 | N37° 36.608' E140° 03.989' |
| 610 | 1473 m | 5 m  | 0:00:11 | 1.6 km/h | 147.5° 真 | 2016/10/15 10:16:25 | N37° 36.607' E140° 03.989' |
| 611 | 1475 m | 2 m  | 0:00:08 | 1.0 km/h | 101.2° 真 | 2016/10/15 10:16:36 | N37° 36.605' E140° 03.990' |
| 612 | 1476 m | 7 m  | 0:00:11 | 2.4 km/h | 149.4° 真 | 2016/10/15 10:16:44 | N37° 36.605' E140° 03.992' |
| 613 | 1477 m | 5 m  | 0:00:08 | 2.1 km/h | 153.4° 真 | 2016/10/15 10:16:55 | N37° 36.601' E140° 03.994' |
| 614 | 1478 m | 3 m  | 0:00:11 | 1.0 km/h | 211.3° 真 | 2016/10/15 10:17:03 | N37° 36.599' E140° 03.996' |
| 615 | 1479 m | 5 m  | 0:00:09 | 2.2 km/h | 215.8° 真 | 2016/10/15 10:17:14 | N37° 36.598' E140° 03.995' |
| 616 | 1479 m | 9 m  | 0:00:10 | 3.3 km/h | 172.4° 真 | 2016/10/15 10:17:23 | N37° 36.595' E140° 03.992' |
| 617 | 1479 m | 6 m  | 0:00:09 | 2.6 km/h | 169.0° 真 | 2016/10/15 10:17:33 | N37° 36.590' E140° 03.993' |
| 618 | 1479 m | 6 m  | 0:00:08 | 2.5 km/h | 208.7° 真 | 2016/10/15 10:17:42 | N37° 36.587' E140° 03.994' |
| 619 | 1479 m | 6 m  | 0:00:08 | 2.5 km/h | 184.1° 真 | 2016/10/15 10:17:50 | N37° 36.584' E140° 03.992' |
| 620 | 1478 m | 7 m  | 0:00:10 | 2.7 km/h | 179.3° 真 | 2016/10/15 10:17:58 | N37° 36.581' E140° 03.992' |
| 621 | 1478 m | 9 m  | 0:00:13 | 2.5 km/h | 195.3° 真 | 2016/10/15 10:18:08 | N37° 36.577' E140° 03.992' |
| 622 | 1477 m | 8 m  | 0:00:10 | 2.8 km/h | 155.9° 真 | 2016/10/15 10:18:21 | N37° 36.573' E140° 03.990' |
| 623 | 1477 m | 5 m  | 0:00:08 | 2.4 km/h | 148.0° 真 | 2016/10/15 10:18:31 | N37° 36.569' E140° 03.993' |
| 624 | 1476 m | 3 m  | 0:00:11 | 1.1 km/h | 161.7° 真 | 2016/10/15 10:18:39 | N37° 36.566' E140° 03.995' |
| 625 | 1476 m | 6 m  | 0:00:09 | 2.6 km/h | 151.0° 真 | 2016/10/15 10:18:50 | N37° 36.565' E140° 03.995' |
| 626 | 1474 m | 5 m  | 0:00:10 | 1.6 km/h | 130.7° 真 | 2016/10/15 10:18:59 | N37° 36.561' E140° 03.997' |
| 627 | 1473 m | 4 m  | 0:00:09 | 1.5 km/h | 153.9° 真 | 2016/10/15 10:19:09 | N37° 36.560' E140° 04.000' |
| 628 | 1472 m | 4 m  | 0:00:08 | 1.6 km/h | 203.0° 真 | 2016/10/15 10:19:18 | N37° 36.558' E140° 04.001' |
| 629 | 1471 m | 7 m  | 0:00:11 | 2.3 km/h | 240.8° 真 | 2016/10/15 10:19:26 | N37° 36.556' E140° 04.000' |
| 630 | 1469 m | 6 m  | 0:00:09 | 2.4 km/h | 239.5° 真 | 2016/10/15 10:19:37 | N37° 36.555' E140° 03.996' |
| 631 | 1468 m | 4 m  | 0:00:08 | 1.9 km/h | 233.9° 真 | 2016/10/15 10:19:46 | N37° 36.553' E140° 03.992' |
| 632 | 1467 m | 6 m  | 0:00:10 | 2.2 km/h | 229.8° 真 | 2016/10/15 10:19:54 | N37° 36.552' E140° 03.990' |

## 現在の軌跡: 2016 10 15 08:22

| 索引  | 標高     | レグ距離 | 区間所要時間  | 区間速度     | 区間コース    | 時刻                  | 位置                         |
|-----|--------|------|---------|----------|----------|---------------------|----------------------------|
| 633 | 1465 m | 7 m  | 0:00:08 | 3.1 km/h | 219.9° 真 | 2016/10/15 10:20:04 | N37° 36.549' E140° 03.987' |
| 634 | 1464 m | 5 m  | 0:00:08 | 2.4 km/h | 150.9° 真 | 2016/10/15 10:20:12 | N37° 36.546' E140° 03.984' |
| 635 | 1464 m | 6 m  | 0:00:08 | 2.8 km/h | 118.9° 真 | 2016/10/15 10:20:20 | N37° 36.544' E140° 03.985' |
| 636 | 1463 m | 4 m  | 0:00:07 | 2.0 km/h | 198.1° 真 | 2016/10/15 10:20:28 | N37° 36.542' E140° 03.989' |
| 637 | 1463 m | 7 m  | 0:00:08 | 3.2 km/h | 220.0° 真 | 2016/10/15 10:20:35 | N37° 36.540' E140° 03.988' |
| 638 | 1461 m | 6 m  | 0:00:09 | 2.4 km/h | 181.6° 真 | 2016/10/15 10:20:43 | N37° 36.538' E140° 03.985' |
| 639 | 1460 m | 6 m  | 0:00:07 | 3.2 km/h | 161.3° 真 | 2016/10/15 10:20:52 | N37° 36.534' E140° 03.985' |
| 640 | 1460 m | 8 m  | 0:00:09 | 3.1 km/h | 168.2° 真 | 2016/10/15 10:20:59 | N37° 36.531' E140° 03.986' |
| 641 | 1460 m | 5 m  | 0:00:09 | 1.9 km/h | 153.1° 真 | 2016/10/15 10:21:08 | N37° 36.527' E140° 03.987' |
| 642 | 1461 m | 5 m  | 0:00:09 | 1.9 km/h | 169.8° 真 | 2016/10/15 10:21:17 | N37° 36.525' E140° 03.989' |
| 643 | 1462 m | 5 m  | 0:00:09 | 2.2 km/h | 156.1° 真 | 2016/10/15 10:21:26 | N37° 36.522' E140° 03.989' |
| 644 | 1463 m | 7 m  | 0:00:09 | 2.7 km/h | 112.7° 真 | 2016/10/15 10:21:35 | N37° 36.520' E140° 03.991' |
| 645 | 1464 m | 3 m  | 0:00:09 | 1.3 km/h | 110.1° 真 | 2016/10/15 10:21:44 | N37° 36.518' E140° 03.995' |
| 646 | 1464 m | 5 m  | 0:00:09 | 2.2 km/h | 139.0° 真 | 2016/10/15 10:21:53 | N37° 36.517' E140° 03.997' |
| 647 | 1463 m | 7 m  | 0:00:09 | 2.8 km/h | 118.0° 真 | 2016/10/15 10:22:02 | N37° 36.515' E140° 04.000' |
| 648 | 1462 m | 5 m  | 0:00:07 | 2.7 km/h | 151.0° 真 | 2016/10/15 10:22:11 | N37° 36.513' E140° 04.004' |
| 649 | 1462 m | 6 m  | 0:00:09 | 2.5 km/h | 122.9° 真 | 2016/10/15 10:22:18 | N37° 36.511' E140° 04.006' |
| 650 | 1462 m | 5 m  | 0:00:08 | 2.4 km/h | 148.7° 真 | 2016/10/15 10:22:27 | N37° 36.509' E140° 04.009' |
| 651 | 1463 m | 6 m  | 0:00:09 | 2.6 km/h | 148.2° 真 | 2016/10/15 10:22:35 | N37° 36.507' E140° 04.011' |
| 652 | 1464 m | 4 m  | 0:00:09 | 1.8 km/h | 137.7° 真 | 2016/10/15 10:22:44 | N37° 36.504' E140° 04.014' |
| 653 | 1465 m | 7 m  | 0:00:10 | 2.5 km/h | 154.8° 真 | 2016/10/15 10:22:53 | N37° 36.502' E140° 04.016' |
| 654 | 1464 m | 7 m  | 0:00:10 | 2.6 km/h | 140.7° 真 | 2016/10/15 10:23:03 | N37° 36.499' E140° 04.018' |
| 655 | 1464 m | 5 m  | 0:00:09 | 1.9 km/h | 173.6° 真 | 2016/10/15 10:23:13 | N37° 36.496' E140° 04.021' |
| 656 | 1465 m | 5 m  | 0:00:08 | 2.2 km/h | 143.8° 真 | 2016/10/15 10:23:22 | N37° 36.493' E140° 04.021' |

## 現在の軌跡: 2016 10 15 08:22

| 索引  | 標高     | レグ距離 | 区間所要時間  | 区間速度     | 区間コース    | 時刻                  | 位置                         |
|-----|--------|------|---------|----------|----------|---------------------|----------------------------|
| 657 | 1465 m | 4 m  | 0:00:10 | 1.6 km/h | 114.6° 真 | 2016/10/15 10:23:30 | N37° 36.491' E140° 04.023' |
| 658 | 1464 m | 6 m  | 0:00:09 | 2.5 km/h | 108.6° 真 | 2016/10/15 10:23:40 | N37° 36.490' E140° 04.026' |
| 659 | 1464 m | 8 m  | 0:00:11 | 2.6 km/h | 120.3° 真 | 2016/10/15 10:23:49 | N37° 36.489' E140° 04.030' |
| 660 | 1465 m | 5 m  | 0:00:09 | 2.0 km/h | 143.5° 真 | 2016/10/15 10:24:00 | N37° 36.487' E140° 04.034' |
| 661 | 1466 m | 8 m  | 0:00:12 | 2.4 km/h | 107.9° 真 | 2016/10/15 10:24:09 | N37° 36.485' E140° 04.036' |
| 662 | 1467 m | 5 m  | 0:00:10 | 1.7 km/h | 193.5° 真 | 2016/10/15 10:24:21 | N37° 36.483' E140° 04.041' |
| 663 | 1469 m | 5 m  | 0:00:10 | 1.9 km/h | 90.5° 真  | 2016/10/15 10:24:31 | N37° 36.481' E140° 04.041' |
| 664 | 1470 m | 5 m  | 0:00:10 | 2.0 km/h | 89.5° 真  | 2016/10/15 10:24:41 | N37° 36.481' E140° 04.044' |
| 665 | 1472 m | 4 m  | 0:00:10 | 1.3 km/h | 99.0° 真  | 2016/10/15 10:24:51 | N37° 36.481' E140° 04.048' |
| 666 | 1473 m | 4 m  | 0:00:09 | 1.7 km/h | 126.1° 真 | 2016/10/15 10:25:01 | N37° 36.480' E140° 04.050' |
| 667 | 1474 m | 7 m  | 0:00:11 | 2.4 km/h | 117.4° 真 | 2016/10/15 10:25:10 | N37° 36.479' E140° 04.053' |
| 668 | 1475 m | 6 m  | 0:00:14 | 1.5 km/h | 102.8° 真 | 2016/10/15 10:25:21 | N37° 36.477' E140° 04.057' |
| 669 | 1477 m | 4 m  | 0:00:12 | 1.3 km/h | 79.3° 真  | 2016/10/15 10:25:35 | N37° 36.477' E140° 04.061' |
| 670 | 1479 m | 4 m  | 0:00:08 | 1.8 km/h | 142.2° 真 | 2016/10/15 10:25:47 | N37° 36.477' E140° 04.064' |
| 671 | 1480 m | 7 m  | 0:00:13 | 2.0 km/h | 128.1° 真 | 2016/10/15 10:25:55 | N37° 36.475' E140° 04.065' |
| 672 | 1482 m | 6 m  | 0:00:13 | 1.6 km/h | 105.8° 真 | 2016/10/15 10:26:08 | N37° 36.473' E140° 04.069' |
| 673 | 1483 m | 5 m  | 0:00:13 | 1.4 km/h | 108.9° 真 | 2016/10/15 10:26:21 | N37° 36.472' E140° 04.073' |
| 674 | 1485 m | 4 m  | 0:00:08 | 1.7 km/h | 147.2° 真 | 2016/10/15 10:26:34 | N37° 36.471' E140° 04.076' |
| 675 | 1487 m | 3 m  | 0:00:07 | 1.5 km/h | 178.2° 真 | 2016/10/15 10:26:42 | N37° 36.469' E140° 04.078' |
| 676 | 1488 m | 4 m  | 0:00:08 | 1.7 km/h | 205.5° 真 | 2016/10/15 10:26:49 | N37° 36.468' E140° 04.078' |
| 677 | 1489 m | 3 m  | 0:00:09 | 1.4 km/h | 228.4° 真 | 2016/10/15 10:26:57 | N37° 36.466' E140° 04.077' |
| 678 | 1490 m | 4 m  | 0:00:08 | 1.6 km/h | 198.4° 真 | 2016/10/15 10:27:06 | N37° 36.465' E140° 04.075' |
| 679 | 1491 m | 3 m  | 0:00:10 | 1.2 km/h | 223.0° 真 | 2016/10/15 10:27:14 | N37° 36.463' E140° 04.074' |
| 680 | 1492 m | 2 m  | 0:00:07 | 1.3 km/h | 120.4° 真 | 2016/10/15 10:27:24 | N37° 36.462' E140° 04.073' |

現在の軌跡: 2016 10 15 08:22

| 索引  | 標高     | レグ距離 | 区間所要時間  | 区間速度     | 区間コース    | 時刻                  | 位置                         |
|-----|--------|------|---------|----------|----------|---------------------|----------------------------|
| 681 | 1493 m | 5 m  | 0:00:10 | 1.7 km/h | 165.3° 真 | 2016/10/15 10:27:31 | N37° 36.461' E140° 04.074' |
| 682 | 1495 m | 4 m  | 0:00:06 | 2.2 km/h | 133.2° 真 | 2016/10/15 10:27:41 | N37° 36.459' E140° 04.075' |
| 683 | 1495 m | 6 m  | 0:00:10 | 2.2 km/h | 135.1° 真 | 2016/10/15 10:27:47 | N37° 36.457' E140° 04.077' |
| 684 | 1496 m | 4 m  | 0:00:09 | 1.6 km/h | 136.6° 真 | 2016/10/15 10:27:57 | N37° 36.455' E140° 04.080' |
| 685 | 1498 m | 3 m  | 0:00:10 | 1.0 km/h | 121.0° 真 | 2016/10/15 10:28:06 | N37° 36.453' E140° 04.081' |
| 686 | 1499 m | 3 m  | 0:00:09 | 1.1 km/h | 118.6° 真 | 2016/10/15 10:28:16 | N37° 36.453' E140° 04.083' |
| 687 | 1501 m | 4 m  | 0:00:10 | 1.6 km/h | 149.0° 真 | 2016/10/15 10:28:25 | N37° 36.452' E140° 04.085' |
| 688 | 1502 m | 5 m  | 0:00:10 | 1.7 km/h | 124.6° 真 | 2016/10/15 10:28:35 | N37° 36.450' E140° 04.086' |
| 689 | 1504 m | 5 m  | 0:00:09 | 1.8 km/h | 113.0° 真 | 2016/10/15 10:28:45 | N37° 36.448' E140° 04.089' |
| 690 | 1504 m | 3 m  | 0:00:08 | 1.6 km/h | 116.7° 真 | 2016/10/15 10:28:54 | N37° 36.448' E140° 04.092' |
| 691 | 1505 m | 5 m  | 0:00:14 | 1.2 km/h | 104.2° 真 | 2016/10/15 10:29:02 | N37° 36.447' E140° 04.094' |
| 692 | 1508 m | 3 m  | 0:00:10 | 1.2 km/h | 186.4° 真 | 2016/10/15 10:29:16 | N37° 36.446' E140° 04.097' |
| 693 | 1509 m | 3 m  | 0:00:08 | 1.3 km/h | 136.3° 真 | 2016/10/15 10:29:26 | N37° 36.444' E140° 04.097' |
| 694 | 1510 m | 4 m  | 0:00:07 | 2.1 km/h | 123.5° 真 | 2016/10/15 10:29:34 | N37° 36.443' E140° 04.098' |
| 695 | 1511 m | 5 m  | 0:00:10 | 1.7 km/h | 125.9° 真 | 2016/10/15 10:29:41 | N37° 36.442' E140° 04.100' |
| 696 | 1512 m | 3 m  | 0:00:07 | 1.3 km/h | 55.8° 真  | 2016/10/15 10:29:51 | N37° 36.440' E140° 04.103' |
| 697 | 1513 m | 5 m  | 0:00:11 | 1.5 km/h | 115.5° 真 | 2016/10/15 10:29:58 | N37° 36.441' E140° 04.104' |
| 698 | 1515 m | 5 m  | 0:00:12 | 1.6 km/h | 162.6° 真 | 2016/10/15 10:30:09 | N37° 36.440' E140° 04.107' |
| 699 | 1516 m | 3 m  | 0:00:08 | 1.3 km/h | 158.1° 真 | 2016/10/15 10:30:21 | N37° 36.437' E140° 04.108' |
| 700 | 1517 m | 3 m  | 0:00:08 | 1.5 km/h | 115.9° 真 | 2016/10/15 10:30:29 | N37° 36.436' E140° 04.109' |
| 701 | 1518 m | 2 m  | 0:00:09 | 0.7 km/h | 127.1° 真 | 2016/10/15 10:30:37 | N37° 36.435' E140° 04.111' |
| 702 | 1520 m | 3 m  | 0:00:10 | 1.1 km/h | 192.7° 真 | 2016/10/15 10:30:46 | N37° 36.435' E140° 04.112' |
| 703 | 1521 m | 3 m  | 0:00:08 | 1.2 km/h | 183.1° 真 | 2016/10/15 10:30:56 | N37° 36.433' E140° 04.112' |
| 704 | 1522 m | 4 m  | 0:00:09 | 1.8 km/h | 177.1° 真 | 2016/10/15 10:31:04 | N37° 36.431' E140° 04.111' |

## 現在の軌跡: 2016 10 15 08:22

| 索引  | 標高     | レグ距離 | 区間所要時間  | 区間速度     | 区間コース    | 時刻                  | 位置                         |
|-----|--------|------|---------|----------|----------|---------------------|----------------------------|
| 705 | 1522 m | 5 m  | 0:00:11 | 1.5 km/h | 132.3° 真 | 2016/10/15 10:31:13 | N37° 36.429' E140° 04.112' |
| 706 | 1523 m | 3 m  | 0:00:08 | 1.5 km/h | 130.8° 真 | 2016/10/15 10:31:24 | N37° 36.427' E140° 04.114' |
| 707 | 1524 m | 3 m  | 0:00:11 | 0.9 km/h | 98.1° 真  | 2016/10/15 10:31:32 | N37° 36.426' E140° 04.116' |
| 708 | 1525 m | 3 m  | 0:00:10 | 1.1 km/h | 122.0° 真 | 2016/10/15 10:31:43 | N37° 36.426' E140° 04.117' |
| 709 | 1527 m | 3 m  | 0:00:09 | 1.3 km/h | 175.0° 真 | 2016/10/15 10:31:53 | N37° 36.425' E140° 04.119' |
| 710 | 1528 m | 1 m  | 0:00:07 | 0.6 km/h | 193.5° 真 | 2016/10/15 10:32:02 | N37° 36.423' E140° 04.119' |
| 711 | 1528 m | 0 m  | 0:00:10 | 0.1 km/h | 21.6° 真  | 2016/10/15 10:32:09 | N37° 36.423' E140° 04.119' |
| 712 | 1528 m | 1 m  | 0:00:16 | 0.1 km/h | 230.2° 真 | 2016/10/15 10:32:19 | N37° 36.423' E140° 04.119' |
| 713 | 1528 m | 0 m  | 0:00:12 | 0.1 km/h | 264.5° 真 | 2016/10/15 10:32:35 | N37° 36.423' E140° 04.119' |
| 714 | 1528 m | 1 m  | 0:00:15 | 0.1 km/h | 12.6° 真  | 2016/10/15 10:32:47 | N37° 36.423' E140° 04.119' |
| 715 | 1528 m | 0 m  | 0:00:25 | 0.0 km/h | 120.7° 真 | 2016/10/15 10:33:02 | N37° 36.423' E140° 04.119' |
| 716 | 1528 m | 2 m  | 0:00:28 | 0.2 km/h | 273.0° 真 | 2016/10/15 10:33:27 | N37° 36.423' E140° 04.119' |
| 717 | 1529 m | 2 m  | 0:00:12 | 0.6 km/h | 231.0° 真 | 2016/10/15 10:33:55 | N37° 36.423' E140° 04.118' |
| 718 | 1529 m | 5 m  | 0:00:10 | 2.0 km/h | 175.2° 真 | 2016/10/15 10:34:07 | N37° 36.422' E140° 04.117' |
| 719 | 1529 m | 3 m  | 0:00:08 | 1.3 km/h | 152.2° 真 | 2016/10/15 10:34:17 | N37° 36.419' E140° 04.117' |
| 720 | 1530 m | 3 m  | 0:00:07 | 1.5 km/h | 100.9° 真 | 2016/10/15 10:34:25 | N37° 36.418' E140° 04.118' |
| 721 | 1532 m | 4 m  | 0:00:09 | 1.6 km/h | 51.5° 真  | 2016/10/15 10:34:32 | N37° 36.418' E140° 04.120' |
| 722 | 1534 m | 4 m  | 0:00:09 | 1.6 km/h | 48.8° 真  | 2016/10/15 10:34:41 | N37° 36.419' E140° 04.122' |
| 723 | 1535 m | 3 m  | 0:00:08 | 1.5 km/h | 55.3° 真  | 2016/10/15 10:34:50 | N37° 36.421' E140° 04.124' |
| 724 | 1536 m | 3 m  | 0:00:08 | 1.4 km/h | 114.7° 真 | 2016/10/15 10:34:58 | N37° 36.422' E140° 04.126' |
| 725 | 1537 m | 3 m  | 0:00:10 | 1.2 km/h | 159.5° 真 | 2016/10/15 10:35:06 | N37° 36.421' E140° 04.128' |
| 726 | 1539 m | 4 m  | 0:00:10 | 1.4 km/h | 188.2° 真 | 2016/10/15 10:35:16 | N37° 36.419' E140° 04.129' |
| 727 | 1540 m | 4 m  | 0:00:08 | 1.7 km/h | 175.3° 真 | 2016/10/15 10:35:26 | N37° 36.417' E140° 04.128' |
| 728 | 1541 m | 4 m  | 0:00:09 | 1.5 km/h | 181.2° 真 | 2016/10/15 10:35:34 | N37° 36.415' E140° 04.129' |



## 現在の軌跡: 2016 10 15 08:22

| 索引  | 標高     | レグ距離 | 区間所要時間  | 区間速度     | 区間コース    | 時刻                  | 位置                         |
|-----|--------|------|---------|----------|----------|---------------------|----------------------------|
| 729 | 1543 m | 5 m  | 0:00:09 | 1.9 km/h | 168.4° 真 | 2016/10/15 10:35:43 | N37° 36.413' E140° 04.129' |
| 730 | 1544 m | 4 m  | 0:00:07 | 2.3 km/h | 180.3° 真 | 2016/10/15 10:35:52 | N37° 36.410' E140° 04.129' |
| 731 | 1545 m | 7 m  | 0:00:09 | 2.9 km/h | 164.9° 真 | 2016/10/15 10:35:59 | N37° 36.408' E140° 04.129' |
| 732 | 1545 m | 4 m  | 0:00:09 | 1.6 km/h | 162.6° 真 | 2016/10/15 10:36:08 | N37° 36.404' E140° 04.130' |
| 733 | 1545 m | 5 m  | 0:00:09 | 2.2 km/h | 171.8° 真 | 2016/10/15 10:36:17 | N37° 36.402' E140° 04.131' |
| 734 | 1545 m | 5 m  | 0:00:07 | 2.5 km/h | 128.3° 真 | 2016/10/15 10:36:26 | N37° 36.399' E140° 04.132' |
| 735 | 1545 m | 4 m  | 0:00:10 | 1.4 km/h | 105.7° 真 | 2016/10/15 10:36:33 | N37° 36.398' E140° 04.134' |
| 736 | 1546 m | 5 m  | 0:00:10 | 1.7 km/h | 113.6° 真 | 2016/10/15 10:36:43 | N37° 36.397' E140° 04.137' |
| 737 | 1548 m | 4 m  | 0:00:07 | 2.1 km/h | 149.7° 真 | 2016/10/15 10:36:53 | N37° 36.396' E140° 04.140' |
| 738 | 1549 m | 5 m  | 0:00:09 | 2.0 km/h | 94.1° 真  | 2016/10/15 10:37:00 | N37° 36.394' E140° 04.141' |
| 739 | 1550 m | 4 m  | 0:00:09 | 1.7 km/h | 103.9° 真 | 2016/10/15 10:37:09 | N37° 36.394' E140° 04.144' |
| 740 | 1551 m | 4 m  | 0:00:08 | 1.7 km/h | 101.3° 真 | 2016/10/15 10:37:18 | N37° 36.394' E140° 04.147' |
| 741 | 1552 m | 3 m  | 0:00:07 | 1.5 km/h | 122.8° 真 | 2016/10/15 10:37:26 | N37° 36.393' E140° 04.150' |
| 742 | 1553 m | 5 m  | 0:00:08 | 2.1 km/h | 133.5° 真 | 2016/10/15 10:37:33 | N37° 36.392' E140° 04.152' |
| 743 | 1554 m | 7 m  | 0:00:09 | 2.8 km/h | 108.5° 真 | 2016/10/15 10:37:41 | N37° 36.391' E140° 04.154' |
| 744 | 1554 m | 5 m  | 0:00:07 | 2.3 km/h | 122.0° 真 | 2016/10/15 10:37:50 | N37° 36.389' E140° 04.158' |
| 745 | 1555 m | 4 m  | 0:00:06 | 2.3 km/h | 125.1° 真 | 2016/10/15 10:37:57 | N37° 36.388' E140° 04.161' |
| 746 | 1556 m | 6 m  | 0:00:08 | 2.8 km/h | 88.7° 真  | 2016/10/15 10:38:03 | N37° 36.387' E140° 04.163' |
| 747 | 1556 m | 4 m  | 0:00:07 | 2.0 km/h | 124.2° 真 | 2016/10/15 10:38:11 | N37° 36.387' E140° 04.167' |
| 748 | 1557 m | 6 m  | 0:00:08 | 2.6 km/h | 108.4° 真 | 2016/10/15 10:38:18 | N37° 36.386' E140° 04.170' |
| 749 | 1558 m | 4 m  | 0:00:06 | 2.2 km/h | 113.3° 真 | 2016/10/15 10:38:26 | N37° 36.385' E140° 04.173' |
| 750 | 1558 m | 5 m  | 0:00:09 | 1.9 km/h | 104.7° 真 | 2016/10/15 10:38:32 | N37° 36.384' E140° 04.176' |
| 751 | 1559 m | 5 m  | 0:00:08 | 2.4 km/h | 112.0° 真 | 2016/10/15 10:38:41 | N37° 36.383' E140° 04.179' |
| 752 | 1560 m | 7 m  | 0:00:10 | 2.6 km/h | 87.2° 真  | 2016/10/15 10:38:49 | N37° 36.382' E140° 04.182' |

## 現在の軌跡: 2016 10 15 08:22

| 索引  | 標高     | レグ距離 | 区間所要時間  | 区間速度     | 区間コース    | 時刻                  | 位置                         |
|-----|--------|------|---------|----------|----------|---------------------|----------------------------|
| 753 | 1561 m | 4 m  | 0:00:07 | 1.9 km/h | 86.9° 真  | 2016/10/15 10:38:59 | N37° 36.382' E140° 04.187' |
| 754 | 1561 m | 5 m  | 0:00:09 | 2.0 km/h | 58.8° 真  | 2016/10/15 10:39:06 | N37° 36.383' E140° 04.189' |
| 755 | 1562 m | 4 m  | 0:00:08 | 1.8 km/h | 108.9° 真 | 2016/10/15 10:39:15 | N37° 36.384' E140° 04.192' |
| 756 | 1563 m | 6 m  | 0:00:10 | 2.1 km/h | 130.1° 真 | 2016/10/15 10:39:23 | N37° 36.383' E140° 04.195' |
| 757 | 1564 m | 4 m  | 0:00:08 | 1.9 km/h | 114.4° 真 | 2016/10/15 10:39:33 | N37° 36.381' E140° 04.198' |
| 758 | 1566 m | 4 m  | 0:00:07 | 2.2 km/h | 124.7° 真 | 2016/10/15 10:39:41 | N37° 36.380' E140° 04.201' |
| 759 | 1566 m | 2 m  | 0:00:07 | 1.0 km/h | 81.0° 真  | 2016/10/15 10:39:48 | N37° 36.379' E140° 04.203' |
| 760 | 1567 m | 3 m  | 0:00:07 | 1.8 km/h | 112.2° 真 | 2016/10/15 10:39:55 | N37° 36.379' E140° 04.204' |
| 761 | 1568 m | 3 m  | 0:00:08 | 1.6 km/h | 120.0° 真 | 2016/10/15 10:40:02 | N37° 36.379' E140° 04.206' |
| 762 | 1569 m | 6 m  | 0:00:10 | 2.0 km/h | 173.7° 真 | 2016/10/15 10:40:10 | N37° 36.378' E140° 04.209' |
| 763 | 1570 m | 7 m  | 0:00:09 | 2.7 km/h | 116.3° 真 | 2016/10/15 10:40:20 | N37° 36.375' E140° 04.209' |
| 764 | 1571 m | 5 m  | 0:00:08 | 2.2 km/h | 124.2° 真 | 2016/10/15 10:40:29 | N37° 36.373' E140° 04.213' |
| 765 | 1572 m | 4 m  | 0:00:08 | 2.0 km/h | 128.2° 真 | 2016/10/15 10:40:37 | N37° 36.372' E140° 04.216' |
| 766 | 1572 m | 5 m  | 0:00:08 | 2.3 km/h | 157.6° 真 | 2016/10/15 10:40:45 | N37° 36.370' E140° 04.218' |
| 767 | 1573 m | 4 m  | 0:00:07 | 2.2 km/h | 95.9° 真  | 2016/10/15 10:40:53 | N37° 36.368' E140° 04.219' |
| 768 | 1574 m | 4 m  | 0:00:07 | 2.1 km/h | 105.2° 真 | 2016/10/15 10:41:00 | N37° 36.367' E140° 04.222' |
| 769 | 1574 m | 5 m  | 0:00:08 | 2.3 km/h | 126.6° 真 | 2016/10/15 10:41:07 | N37° 36.367' E140° 04.225' |
| 770 | 1575 m | 5 m  | 0:00:08 | 2.2 km/h | 98.2° 真  | 2016/10/15 10:41:15 | N37° 36.365' E140° 04.228' |
| 771 | 1576 m | 4 m  | 0:00:07 | 2.0 km/h | 78.7° 真  | 2016/10/15 10:41:23 | N37° 36.365' E140° 04.231' |
| 772 | 1577 m | 5 m  | 0:00:09 | 2.1 km/h | 112.2° 真 | 2016/10/15 10:41:30 | N37° 36.365' E140° 04.234' |
| 773 | 1579 m | 5 m  | 0:00:08 | 2.2 km/h | 111.4° 真 | 2016/10/15 10:41:39 | N37° 36.364' E140° 04.237' |
| 774 | 1579 m | 4 m  | 0:00:08 | 1.9 km/h | 97.6° 真  | 2016/10/15 10:41:47 | N37° 36.363' E140° 04.240' |
| 775 | 1580 m | 5 m  | 0:00:08 | 2.4 km/h | 99.1° 真  | 2016/10/15 10:41:55 | N37° 36.363' E140° 04.243' |
| 776 | 1581 m | 4 m  | 0:00:07 | 2.3 km/h | 89.5° 真  | 2016/10/15 10:42:03 | N37° 36.362' E140° 04.247' |

## 現在の軌跡: 2016 10 15 08:22

| 索引  | 標高     | レグ距離 | 区間所要時間  | 区間速度     | 区間コース    | 時刻                  | 位置                         |
|-----|--------|------|---------|----------|----------|---------------------|----------------------------|
| 777 | 1581 m | 4 m  | 0:00:07 | 2.3 km/h | 83.4° 真  | 2016/10/15 10:42:10 | N37° 36.362' E140° 04.250' |
| 778 | 1582 m | 5 m  | 0:00:08 | 2.4 km/h | 84.8° 真  | 2016/10/15 10:42:17 | N37° 36.363' E140° 04.253' |
| 779 | 1583 m | 6 m  | 0:00:09 | 2.5 km/h | 97.1° 真  | 2016/10/15 10:42:25 | N37° 36.363' E140° 04.256' |
| 780 | 1584 m | 5 m  | 0:00:08 | 2.1 km/h | 68.8° 真  | 2016/10/15 10:42:34 | N37° 36.362' E140° 04.260' |
| 781 | 1586 m | 4 m  | 0:00:08 | 1.7 km/h | 37.8° 真  | 2016/10/15 10:42:42 | N37° 36.363' E140° 04.263' |
| 782 | 1586 m | 4 m  | 0:00:09 | 1.8 km/h | 68.5° 真  | 2016/10/15 10:42:50 | N37° 36.365' E140° 04.265' |
| 783 | 1588 m | 4 m  | 0:00:08 | 2.0 km/h | 98.7° 真  | 2016/10/15 10:42:59 | N37° 36.366' E140° 04.268' |
| 784 | 1588 m | 6 m  | 0:00:08 | 2.6 km/h | 104.6° 真 | 2016/10/15 10:43:07 | N37° 36.366' E140° 04.271' |
| 785 | 1589 m | 6 m  | 0:00:09 | 2.4 km/h | 109.0° 真 | 2016/10/15 10:43:15 | N37° 36.365' E140° 04.274' |
| 786 | 1590 m | 6 m  | 0:00:08 | 2.6 km/h | 111.6° 真 | 2016/10/15 10:43:24 | N37° 36.364' E140° 04.278' |
| 787 | 1591 m | 6 m  | 0:00:08 | 2.5 km/h | 75.2° 真  | 2016/10/15 10:43:32 | N37° 36.362' E140° 04.282' |
| 788 | 1592 m | 5 m  | 0:00:07 | 2.3 km/h | 103.0° 真 | 2016/10/15 10:43:40 | N37° 36.363' E140° 04.286' |
| 789 | 1592 m | 2 m  | 0:00:07 | 1.2 km/h | 161.8° 真 | 2016/10/15 10:43:47 | N37° 36.363' E140° 04.289' |
| 790 | 1593 m | 8 m  | 0:00:09 | 3.1 km/h | 155.3° 真 | 2016/10/15 10:43:54 | N37° 36.362' E140° 04.289' |
| 791 | 1593 m | 7 m  | 0:00:09 | 2.8 km/h | 162.3° 真 | 2016/10/15 10:44:03 | N37° 36.358' E140° 04.291' |
| 792 | 1593 m | 7 m  | 0:00:09 | 2.7 km/h | 178.6° 真 | 2016/10/15 10:44:12 | N37° 36.354' E140° 04.293' |
| 793 | 1594 m | 4 m  | 0:00:07 | 2.1 km/h | 178.4° 真 | 2016/10/15 10:44:21 | N37° 36.351' E140° 04.293' |
| 794 | 1595 m | 5 m  | 0:00:09 | 2.1 km/h | 174.0° 真 | 2016/10/15 10:44:28 | N37° 36.348' E140° 04.293' |
| 795 | 1596 m | 4 m  | 0:00:08 | 1.9 km/h | 167.4° 真 | 2016/10/15 10:44:37 | N37° 36.346' E140° 04.293' |
| 796 | 1597 m | 6 m  | 0:00:10 | 2.2 km/h | 189.7° 真 | 2016/10/15 10:44:45 | N37° 36.343' E140° 04.294' |
| 797 | 1598 m | 5 m  | 0:00:08 | 2.1 km/h | 206.9° 真 | 2016/10/15 10:44:55 | N37° 36.340' E140° 04.293' |
| 798 | 1599 m | 5 m  | 0:00:09 | 2.0 km/h | 204.2° 真 | 2016/10/15 10:45:03 | N37° 36.338' E140° 04.292' |
| 799 | 1600 m | 5 m  | 0:00:09 | 2.1 km/h | 171.0° 真 | 2016/10/15 10:45:12 | N37° 36.335' E140° 04.290' |
| 800 | 1601 m | 4 m  | 0:00:09 | 1.6 km/h | 177.7° 真 | 2016/10/15 10:45:21 | N37° 36.333' E140° 04.291' |

## 現在の軌跡: 2016 10 15 08:22

| 索引  | 標高     | レグ距離 | 区間所要時間  | 区間速度     | 区間コース    | 時刻                  | 位置                         |
|-----|--------|------|---------|----------|----------|---------------------|----------------------------|
| 801 | 1602 m | 3 m  | 0:00:08 | 1.4 km/h | 165.7° 真 | 2016/10/15 10:45:30 | N37° 36.330' E140° 04.291' |
| 802 | 1603 m | 3 m  | 0:00:07 | 1.5 km/h | 171.3° 真 | 2016/10/15 10:45:38 | N37° 36.329' E140° 04.292' |
| 803 | 1604 m | 6 m  | 0:00:09 | 2.2 km/h | 183.8° 真 | 2016/10/15 10:45:45 | N37° 36.327' E140° 04.292' |
| 804 | 1605 m | 8 m  | 0:00:13 | 2.3 km/h | 184.7° 真 | 2016/10/15 10:45:54 | N37° 36.324' E140° 04.292' |
| 805 | 1606 m | 4 m  | 0:00:07 | 2.2 km/h | 170.8° 真 | 2016/10/15 10:46:07 | N37° 36.320' E140° 04.291' |
| 806 | 1607 m | 7 m  | 0:00:10 | 2.6 km/h | 148.1° 真 | 2016/10/15 10:46:14 | N37° 36.317' E140° 04.292' |
| 807 | 1607 m | 6 m  | 0:00:09 | 2.3 km/h | 136.4° 真 | 2016/10/15 10:46:24 | N37° 36.314' E140° 04.294' |
| 808 | 1608 m | 6 m  | 0:00:08 | 2.6 km/h | 135.3° 真 | 2016/10/15 10:46:33 | N37° 36.312' E140° 04.297' |
| 809 | 1609 m | 6 m  | 0:00:09 | 2.4 km/h | 149.0° 真 | 2016/10/15 10:46:41 | N37° 36.310' E140° 04.300' |
| 810 | 1610 m | 3 m  | 0:00:07 | 1.8 km/h | 144.8° 真 | 2016/10/15 10:46:50 | N37° 36.307' E140° 04.302' |
| 811 | 1611 m | 4 m  | 0:00:07 | 2.1 km/h | 134.0° 真 | 2016/10/15 10:46:57 | N37° 36.305' E140° 04.303' |
| 812 | 1611 m | 6 m  | 0:00:10 | 2.1 km/h | 156.7° 真 | 2016/10/15 10:47:04 | N37° 36.304' E140° 04.305' |
| 813 | 1612 m | 6 m  | 0:00:09 | 2.2 km/h | 159.4° 真 | 2016/10/15 10:47:14 | N37° 36.301' E140° 04.307' |
| 814 | 1613 m | 4 m  | 0:00:07 | 2.2 km/h | 125.2° 真 | 2016/10/15 10:47:23 | N37° 36.298' E140° 04.308' |
| 815 | 1614 m | 4 m  | 0:00:07 | 1.9 km/h | 144.1° 真 | 2016/10/15 10:47:30 | N37° 36.297' E140° 04.310' |
| 816 | 1615 m | 4 m  | 0:00:09 | 1.6 km/h | 187.8° 真 | 2016/10/15 10:47:37 | N37° 36.295' E140° 04.312' |
| 817 | 1616 m | 5 m  | 0:00:08 | 2.2 km/h | 183.3° 真 | 2016/10/15 10:47:46 | N37° 36.293' E140° 04.312' |
| 818 | 1616 m | 4 m  | 0:00:08 | 1.8 km/h | 136.5° 真 | 2016/10/15 10:47:54 | N37° 36.290' E140° 04.311' |
| 819 | 1617 m | 5 m  | 0:00:09 | 1.9 km/h | 126.7° 真 | 2016/10/15 10:48:02 | N37° 36.289' E140° 04.313' |
| 820 | 1618 m | 5 m  | 0:00:09 | 2.0 km/h | 99.4° 真  | 2016/10/15 10:48:11 | N37° 36.287' E140° 04.316' |
| 821 | 1619 m | 5 m  | 0:00:08 | 2.2 km/h | 80.4° 真  | 2016/10/15 10:48:20 | N37° 36.287' E140° 04.319' |
| 822 | 1620 m | 7 m  | 0:00:09 | 2.9 km/h | 94.5° 真  | 2016/10/15 10:48:28 | N37° 36.287' E140° 04.322' |
| 823 | 1620 m | 5 m  | 0:00:07 | 2.7 km/h | 87.8° 真  | 2016/10/15 10:48:37 | N37° 36.287' E140° 04.327' |
| 824 | 1620 m | 4 m  | 0:00:07 | 2.3 km/h | 78.0° 真  | 2016/10/15 10:48:44 | N37° 36.287' E140° 04.331' |

## 現在の軌跡: 2016 10 15 08:22

| 索引  | 標高     | レグ距離 | 区間所要時間  | 区間速度     | 区間コース    | 時刻                  | 位置                         |
|-----|--------|------|---------|----------|----------|---------------------|----------------------------|
| 825 | 1620 m | 6 m  | 0:00:08 | 2.7 km/h | 90.9° 真  | 2016/10/15 10:48:51 | N37° 36.288' E140° 04.334' |
| 826 | 1619 m | 5 m  | 0:00:07 | 2.4 km/h | 84.6° 真  | 2016/10/15 10:48:59 | N37° 36.288' E140° 04.338' |
| 827 | 1619 m | 9 m  | 0:00:09 | 3.5 km/h | 86.9° 真  | 2016/10/15 10:49:06 | N37° 36.288' E140° 04.341' |
| 828 | 1618 m | 6 m  | 0:00:08 | 2.8 km/h | 101.1° 真 | 2016/10/15 10:49:15 | N37° 36.288' E140° 04.347' |
| 829 | 1618 m | 5 m  | 0:00:07 | 2.5 km/h | 93.7° 真  | 2016/10/15 10:49:23 | N37° 36.287' E140° 04.351' |
| 830 | 1617 m | 3 m  | 0:00:09 | 1.2 km/h | 96.1° 真  | 2016/10/15 10:49:30 | N37° 36.287' E140° 04.354' |
| 831 | 1616 m | 9 m  | 0:00:09 | 3.5 km/h | 80.7° 真  | 2016/10/15 10:49:39 | N37° 36.287' E140° 04.356' |
| 832 | 1615 m | 7 m  | 0:00:08 | 3.3 km/h | 116.8° 真 | 2016/10/15 10:49:48 | N37° 36.288' E140° 04.362' |
| 833 | 1614 m | 10 m | 0:00:11 | 3.4 km/h | 136.6° 真 | 2016/10/15 10:49:56 | N37° 36.286' E140° 04.367' |
| 834 | 1613 m | 6 m  | 0:00:08 | 2.9 km/h | 118.2° 真 | 2016/10/15 10:50:07 | N37° 36.282' E140° 04.372' |
| 835 | 1614 m | 6 m  | 0:00:07 | 3.3 km/h | 99.1° 真  | 2016/10/15 10:50:15 | N37° 36.280' E140° 04.375' |
| 836 | 1615 m | 10 m | 0:00:11 | 3.2 km/h | 91.8° 真  | 2016/10/15 10:50:22 | N37° 36.280' E140° 04.380' |
| 837 | 1616 m | 5 m  | 0:00:08 | 2.3 km/h | 112.1° 真 | 2016/10/15 10:50:33 | N37° 36.280' E140° 04.387' |
| 838 | 1616 m | 4 m  | 0:00:09 | 1.7 km/h | 90.4° 真  | 2016/10/15 10:50:41 | N37° 36.279' E140° 04.390' |
| 839 | 1618 m | 4 m  | 0:00:08 | 2.0 km/h | 97.4° 真  | 2016/10/15 10:50:50 | N37° 36.279' E140° 04.393' |
| 840 | 1619 m | 6 m  | 0:00:09 | 2.3 km/h | 98.7° 真  | 2016/10/15 10:50:58 | N37° 36.278' E140° 04.396' |
| 841 | 1620 m | 5 m  | 0:00:07 | 2.6 km/h | 94.8° 真  | 2016/10/15 10:51:07 | N37° 36.278' E140° 04.400' |
| 842 | 1620 m | 4 m  | 0:00:07 | 2.2 km/h | 137.4° 真 | 2016/10/15 10:51:14 | N37° 36.278' E140° 04.403' |
| 843 | 1621 m | 4 m  | 0:00:09 | 1.4 km/h | 122.1° 真 | 2016/10/15 10:51:21 | N37° 36.276' E140° 04.405' |
| 844 | 1622 m | 2 m  | 0:00:07 | 0.9 km/h | 133.8° 真 | 2016/10/15 10:51:30 | N37° 36.275' E140° 04.407' |
| 845 | 1623 m | 3 m  | 0:00:10 | 1.1 km/h | 195.9° 真 | 2016/10/15 10:51:37 | N37° 36.274' E140° 04.408' |
| 846 | 1624 m | 0 m  | 0:00:10 | 0.2 km/h | 225.2° 真 | 2016/10/15 10:51:47 | N37° 36.273' E140° 04.407' |
| 847 | 1624 m | 2 m  | 0:00:11 | 0.7 km/h | 187.0° 真 | 2016/10/15 10:51:57 | N37° 36.272' E140° 04.407' |
| 848 | 1624 m | 3 m  | 0:00:07 | 1.5 km/h | 179.3° 真 | 2016/10/15 10:52:08 | N37° 36.271' E140° 04.407' |

## 現在の軌跡: 2016 10 15 08:22

| 索引  | 標高     | レグ距離 | 区間所要時間  | 区間速度     | 区間コース    | 時刻                  | 位置                         |
|-----|--------|------|---------|----------|----------|---------------------|----------------------------|
| 849 | 1625 m | 2 m  | 0:00:07 | 1.3 km/h | 160.3° 真 | 2016/10/15 10:52:15 | N37° 36.270' E140° 04.407' |
| 850 | 1626 m | 2 m  | 0:00:07 | 1.1 km/h | 204.9° 真 | 2016/10/15 10:52:22 | N37° 36.269' E140° 04.407' |
| 851 | 1627 m | 3 m  | 0:00:08 | 1.3 km/h | 224.4° 真 | 2016/10/15 10:52:29 | N37° 36.268' E140° 04.407' |
| 852 | 1629 m | 2 m  | 0:00:08 | 0.8 km/h | 225.1° 真 | 2016/10/15 10:52:37 | N37° 36.266' E140° 04.406' |
| 853 | 1630 m | 1 m  | 0:00:06 | 0.8 km/h | 237.1° 真 | 2016/10/15 10:52:45 | N37° 36.266' E140° 04.405' |
| 854 | 1631 m | 4 m  | 0:00:06 | 2.3 km/h | 202.5° 真 | 2016/10/15 10:52:51 | N37° 36.265' E140° 04.404' |
| 855 | 1632 m | 4 m  | 0:00:08 | 2.0 km/h | 206.5° 真 | 2016/10/15 10:52:57 | N37° 36.263' E140° 04.403' |
| 856 | 1633 m | 5 m  | 0:00:08 | 2.1 km/h | 186.7° 真 | 2016/10/15 10:53:05 | N37° 36.261' E140° 04.402' |
| 857 | 1634 m | 4 m  | 0:00:09 | 1.6 km/h | 178.2° 真 | 2016/10/15 10:53:13 | N37° 36.259' E140° 04.401' |
| 858 | 1635 m | 3 m  | 0:00:08 | 1.3 km/h | 179.1° 真 | 2016/10/15 10:53:22 | N37° 36.257' E140° 04.401' |
| 859 | 1636 m | 4 m  | 0:00:08 | 1.8 km/h | 172.8° 真 | 2016/10/15 10:53:30 | N37° 36.255' E140° 04.401' |
| 860 | 1637 m | 3 m  | 0:00:07 | 1.7 km/h | 185.7° 真 | 2016/10/15 10:53:38 | N37° 36.253' E140° 04.402' |
| 861 | 1638 m | 5 m  | 0:00:09 | 2.1 km/h | 155.4° 真 | 2016/10/15 10:53:45 | N37° 36.251' E140° 04.401' |
| 862 | 1639 m | 5 m  | 0:00:08 | 2.1 km/h | 199.7° 真 | 2016/10/15 10:53:54 | N37° 36.249' E140° 04.403' |
| 863 | 1640 m | 5 m  | 0:00:08 | 2.0 km/h | 205.3° 真 | 2016/10/15 10:54:02 | N37° 36.246' E140° 04.402' |
| 864 | 1640 m | 4 m  | 0:00:06 | 2.2 km/h | 195.2° 真 | 2016/10/15 10:54:10 | N37° 36.244' E140° 04.401' |
| 865 | 1641 m | 3 m  | 0:00:07 | 1.4 km/h | 204.4° 真 | 2016/10/15 10:54:16 | N37° 36.242' E140° 04.400' |
| 866 | 1642 m | 3 m  | 0:00:08 | 1.5 km/h | 209.1° 真 | 2016/10/15 10:54:23 | N37° 36.241' E140° 04.399' |
| 867 | 1643 m | 3 m  | 0:00:10 | 1.2 km/h | 222.1° 真 | 2016/10/15 10:54:31 | N37° 36.239' E140° 04.398' |
| 868 | 1645 m | 2 m  | 0:00:08 | 0.9 km/h | 208.6° 真 | 2016/10/15 10:54:41 | N37° 36.238' E140° 04.397' |
| 869 | 1646 m | 2 m  | 0:00:07 | 1.1 km/h | 226.1° 真 | 2016/10/15 10:54:49 | N37° 36.237' E140° 04.396' |
| 870 | 1647 m | 3 m  | 0:00:08 | 1.3 km/h | 195.5° 真 | 2016/10/15 10:54:56 | N37° 36.236' E140° 04.395' |
| 871 | 1648 m | 3 m  | 0:00:08 | 1.3 km/h | 199.9° 真 | 2016/10/15 10:55:04 | N37° 36.235' E140° 04.394' |
| 872 | 1649 m | 3 m  | 0:00:07 | 1.3 km/h | 231.1° 真 | 2016/10/15 10:55:12 | N37° 36.233' E140° 04.394' |

現在の軌跡: 2016 10 15 08:22

| 索引  | 標高     | レグ距離 | 区間所要時間  | 区間速度     | 区間コース    | 時刻                  | 位置                         |
|-----|--------|------|---------|----------|----------|---------------------|----------------------------|
| 873 | 1650 m | 2 m  | 0:00:07 | 1.0 km/h | 171.3° 真 | 2016/10/15 10:55:19 | N37° 36.232' E140° 04.392' |
| 874 | 1651 m | 3 m  | 0:00:09 | 1.1 km/h | 208.8° 真 | 2016/10/15 10:55:26 | N37° 36.231' E140° 04.393' |
| 875 | 1653 m | 2 m  | 0:00:06 | 0.9 km/h | 207.3° 真 | 2016/10/15 10:55:35 | N37° 36.230' E140° 04.392' |
| 876 | 1654 m | 3 m  | 0:00:08 | 1.3 km/h | 203.2° 真 | 2016/10/15 10:55:41 | N37° 36.229' E140° 04.391' |
| 877 | 1655 m | 2 m  | 0:00:07 | 0.9 km/h | 266.5° 真 | 2016/10/15 10:55:49 | N37° 36.228' E140° 04.390' |
| 878 | 1656 m | 2 m  | 0:00:08 | 0.9 km/h | 214.2° 真 | 2016/10/15 10:55:56 | N37° 36.228' E140° 04.389' |
| 879 | 1656 m | 2 m  | 0:00:05 | 1.1 km/h | 184.4° 真 | 2016/10/15 10:56:04 | N37° 36.227' E140° 04.389' |
| 880 | 1657 m | 1 m  | 0:00:06 | 0.6 km/h | 190.8° 真 | 2016/10/15 10:56:09 | N37° 36.226' E140° 04.388' |
| 881 | 1658 m | 2 m  | 0:00:07 | 1.0 km/h | 202.2° 真 | 2016/10/15 10:56:15 | N37° 36.226' E140° 04.388' |
| 882 | 1659 m | 3 m  | 0:00:10 | 1.0 km/h | 175.1° 真 | 2016/10/15 10:56:22 | N37° 36.225' E140° 04.388' |
| 883 | 1660 m | 2 m  | 0:00:08 | 0.8 km/h | 232.0° 真 | 2016/10/15 10:56:32 | N37° 36.223' E140° 04.388' |
| 884 | 1661 m | 3 m  | 0:00:07 | 1.3 km/h | 217.3° 真 | 2016/10/15 10:56:40 | N37° 36.222' E140° 04.387' |
| 885 | 1662 m | 3 m  | 0:00:07 | 1.4 km/h | 227.3° 真 | 2016/10/15 10:56:47 | N37° 36.221' E140° 04.386' |
| 886 | 1663 m | 4 m  | 0:00:10 | 1.5 km/h | 208.5° 真 | 2016/10/15 10:56:54 | N37° 36.220' E140° 04.385' |
| 887 | 1664 m | 3 m  | 0:00:08 | 1.4 km/h | 227.6° 真 | 2016/10/15 10:57:04 | N37° 36.218' E140° 04.383' |
| 888 | 1665 m | 3 m  | 0:00:08 | 1.5 km/h | 219.8° 真 | 2016/10/15 10:57:12 | N37° 36.217' E140° 04.382' |
| 889 | 1666 m | 5 m  | 0:00:08 | 2.2 km/h | 266.1° 真 | 2016/10/15 10:57:20 | N37° 36.216' E140° 04.380' |
| 890 | 1668 m | 5 m  | 0:00:08 | 2.2 km/h | 256.2° 真 | 2016/10/15 10:57:28 | N37° 36.216' E140° 04.377' |
| 891 | 1669 m | 6 m  | 0:00:09 | 2.4 km/h | 278.9° 真 | 2016/10/15 10:57:36 | N37° 36.215' E140° 04.374' |
| 892 | 1670 m | 7 m  | 0:00:10 | 2.4 km/h | 288.3° 真 | 2016/10/15 10:57:45 | N37° 36.216' E140° 04.370' |
| 893 | 1670 m | 0 m  | 0:00:12 | 0.0 km/h | 101.3° 真 | 2016/10/15 10:57:55 | N37° 36.217' E140° 04.365' |
| 894 | 1671 m | 2 m  | 0:00:12 | 0.6 km/h | 223.1° 真 | 2016/10/15 10:58:07 | N37° 36.217' E140° 04.365' |
| 895 | 1671 m | 3 m  | 0:00:08 | 1.5 km/h | 217.7° 真 | 2016/10/15 10:58:19 | N37° 36.216' E140° 04.364' |
| 896 | 1671 m | 6 m  | 0:00:09 | 2.3 km/h | 197.2° 真 | 2016/10/15 10:58:27 | N37° 36.214' E140° 04.363' |



## 現在の軌跡: 2016 10 15 08:22

| 索引  | 標高     | レグ距離 | 区間所要時間  | 区間速度     | 区間コース    | 時刻                  | 位置                         |
|-----|--------|------|---------|----------|----------|---------------------|----------------------------|
| 897 | 1671 m | 1 m  | 0:00:07 | 0.6 km/h | 136.2° 真 | 2016/10/15 10:58:36 | N37° 36.211' E140° 04.362' |
| 898 | 1672 m | 3 m  | 0:00:10 | 1.1 km/h | 170.5° 真 | 2016/10/15 10:58:43 | N37° 36.211' E140° 04.362' |
| 899 | 1674 m | 4 m  | 0:00:10 | 1.3 km/h | 180.1° 真 | 2016/10/15 10:58:53 | N37° 36.209' E140° 04.363' |
| 900 | 1676 m | 2 m  | 0:00:08 | 1.1 km/h | 177.9° 真 | 2016/10/15 10:59:03 | N37° 36.207' E140° 04.363' |
| 901 | 1677 m | 3 m  | 0:00:10 | 1.0 km/h | 185.7° 真 | 2016/10/15 10:59:11 | N37° 36.206' E140° 04.363' |
| 902 | 1678 m | 3 m  | 0:00:09 | 1.3 km/h | 169.4° 真 | 2016/10/15 10:59:21 | N37° 36.205' E140° 04.363' |
| 903 | 1679 m | 5 m  | 0:00:09 | 1.8 km/h | 166.1° 真 | 2016/10/15 10:59:30 | N37° 36.203' E140° 04.363' |
| 904 | 1681 m | 2 m  | 0:00:08 | 0.9 km/h | 188.6° 真 | 2016/10/15 10:59:39 | N37° 36.200' E140° 04.364' |
| 905 | 1682 m | 2 m  | 0:00:08 | 1.0 km/h | 138.1° 真 | 2016/10/15 10:59:47 | N37° 36.199' E140° 04.364' |
| 906 | 1683 m | 2 m  | 0:00:08 | 0.8 km/h | 156.5° 真 | 2016/10/15 10:59:55 | N37° 36.198' E140° 04.365' |
| 907 | 1684 m | 1 m  | 0:00:11 | 0.5 km/h | 178.5° 真 | 2016/10/15 11:00:03 | N37° 36.197' E140° 04.365' |
| 908 | 1686 m | 1 m  | 0:00:14 | 0.4 km/h | 205.6° 真 | 2016/10/15 11:00:14 | N37° 36.197' E140° 04.365' |
| 909 | 1686 m | 4 m  | 0:00:11 | 1.3 km/h | 203.7° 真 | 2016/10/15 11:00:28 | N37° 36.196' E140° 04.365' |
| 910 | 1687 m | 4 m  | 0:00:09 | 1.4 km/h | 190.0° 真 | 2016/10/15 11:00:39 | N37° 36.194' E140° 04.364' |
| 911 | 1689 m | 2 m  | 0:00:10 | 0.9 km/h | 218.1° 真 | 2016/10/15 11:00:48 | N37° 36.192' E140° 04.363' |
| 912 | 1690 m | 3 m  | 0:00:08 | 1.2 km/h | 207.3° 真 | 2016/10/15 11:00:58 | N37° 36.191' E140° 04.362' |
| 913 | 1691 m | 3 m  | 0:00:07 | 1.4 km/h | 234.4° 真 | 2016/10/15 11:01:06 | N37° 36.190' E140° 04.361' |
| 914 | 1692 m | 4 m  | 0:00:11 | 1.1 km/h | 162.0° 真 | 2016/10/15 11:01:13 | N37° 36.189' E140° 04.360' |
| 915 | 1694 m | 2 m  | 0:00:06 | 1.2 km/h | 146.7° 真 | 2016/10/15 11:01:24 | N37° 36.187' E140° 04.360' |
| 916 | 1695 m | 3 m  | 0:00:07 | 1.4 km/h | 188.2° 真 | 2016/10/15 11:01:30 | N37° 36.186' E140° 04.361' |
| 917 | 1696 m | 2 m  | 0:00:08 | 0.8 km/h | 202.8° 真 | 2016/10/15 11:01:37 | N37° 36.185' E140° 04.361' |
| 918 | 1697 m | 2 m  | 0:00:09 | 0.8 km/h | 164.9° 真 | 2016/10/15 11:01:45 | N37° 36.184' E140° 04.360' |
| 919 | 1698 m | 2 m  | 0:00:10 | 0.9 km/h | 158.2° 真 | 2016/10/15 11:01:54 | N37° 36.183' E140° 04.361' |
| 920 | 1699 m | 2 m  | 0:00:06 | 1.3 km/h | 142.2° 真 | 2016/10/15 11:02:04 | N37° 36.182' E140° 04.361' |

## 現在の軌跡: 2016 10 15 08:22

| 索引  | 標高     | レグ距離 | 区間所要時間  | 区間速度     | 区間コース    | 時刻                  | 位置                         |
|-----|--------|------|---------|----------|----------|---------------------|----------------------------|
| 921 | 1700 m | 2 m  | 0:00:06 | 1.4 km/h | 107.1° 真 | 2016/10/15 11:02:10 | N37° 36.181' E140° 04.362' |
| 922 | 1701 m | 3 m  | 0:00:07 | 1.7 km/h | 143.2° 真 | 2016/10/15 11:02:16 | N37° 36.180' E140° 04.364' |
| 923 | 1702 m | 2 m  | 0:00:08 | 1.0 km/h | 178.9° 真 | 2016/10/15 11:02:23 | N37° 36.179' E140° 04.365' |
| 924 | 1703 m | 2 m  | 0:00:08 | 1.1 km/h | 157.6° 真 | 2016/10/15 11:02:31 | N37° 36.178' E140° 04.365' |
| 925 | 1704 m | 2 m  | 0:00:07 | 0.9 km/h | 208.1° 真 | 2016/10/15 11:02:39 | N37° 36.176' E140° 04.366' |
| 926 | 1705 m | 1 m  | 0:00:07 | 0.6 km/h | 152.7° 真 | 2016/10/15 11:02:46 | N37° 36.176' E140° 04.365' |
| 927 | 1706 m | 1 m  | 0:00:06 | 0.7 km/h | 187.8° 真 | 2016/10/15 11:02:53 | N37° 36.175' E140° 04.366' |
| 928 | 1707 m | 1 m  | 0:00:07 | 0.7 km/h | 195.5° 真 | 2016/10/15 11:02:59 | N37° 36.174' E140° 04.366' |
| 929 | 1708 m | 2 m  | 0:00:09 | 1.0 km/h | 183.2° 真 | 2016/10/15 11:03:06 | N37° 36.174' E140° 04.365' |
| 930 | 1709 m | 3 m  | 0:00:08 | 1.2 km/h | 198.4° 真 | 2016/10/15 11:03:15 | N37° 36.172' E140° 04.365' |
| 931 | 1710 m | 3 m  | 0:00:10 | 1.0 km/h | 175.9° 真 | 2016/10/15 11:03:23 | N37° 36.171' E140° 04.365' |
| 932 | 1711 m | 3 m  | 0:00:10 | 1.1 km/h | 184.7° 真 | 2016/10/15 11:03:33 | N37° 36.170' E140° 04.365' |
| 933 | 1713 m | 2 m  | 0:00:07 | 0.9 km/h | 211.3° 真 | 2016/10/15 11:03:43 | N37° 36.168' E140° 04.365' |
| 934 | 1714 m | 1 m  | 0:00:09 | 0.6 km/h | 189.7° 真 | 2016/10/15 11:03:50 | N37° 36.167' E140° 04.364' |
| 935 | 1715 m | 2 m  | 0:00:07 | 0.8 km/h | 219.0° 真 | 2016/10/15 11:03:59 | N37° 36.166' E140° 04.364' |
| 936 | 1716 m | 3 m  | 0:00:08 | 1.4 km/h | 205.5° 真 | 2016/10/15 11:04:06 | N37° 36.166' E140° 04.363' |
| 937 | 1717 m | 2 m  | 0:00:09 | 0.9 km/h | 178.8° 真 | 2016/10/15 11:04:14 | N37° 36.164' E140° 04.362' |
| 938 | 1718 m | 1 m  | 0:00:08 | 0.5 km/h | 177.2° 真 | 2016/10/15 11:04:23 | N37° 36.163' E140° 04.362' |
| 939 | 1719 m | 3 m  | 0:00:09 | 1.3 km/h | 165.6° 真 | 2016/10/15 11:04:31 | N37° 36.162' E140° 04.362' |
| 940 | 1720 m | 3 m  | 0:00:07 | 1.6 km/h | 181.4° 真 | 2016/10/15 11:04:40 | N37° 36.161' E140° 04.363' |
| 941 | 1721 m | 4 m  | 0:00:09 | 1.6 km/h | 179.7° 真 | 2016/10/15 11:04:47 | N37° 36.159' E140° 04.363' |
| 942 | 1722 m | 3 m  | 0:00:07 | 1.5 km/h | 176.0° 真 | 2016/10/15 11:04:56 | N37° 36.157' E140° 04.363' |
| 943 | 1723 m | 3 m  | 0:00:08 | 1.4 km/h | 223.5° 真 | 2016/10/15 11:05:03 | N37° 36.155' E140° 04.363' |
| 944 | 1724 m | 2 m  | 0:00:07 | 1.2 km/h | 253.7° 真 | 2016/10/15 11:05:11 | N37° 36.154' E140° 04.362' |

## 現在の軌跡: 2016 10 15 08:22

| 索引  | 標高     | レグ距離 | 区間所要時間  | 区間速度     | 区間コース    | 時刻                  | 位置                         |
|-----|--------|------|---------|----------|----------|---------------------|----------------------------|
| 945 | 1725 m | 4 m  | 0:00:10 | 1.5 km/h | 235.0° 真 | 2016/10/15 11:05:18 | N37° 36.154' E140° 04.360' |
| 946 | 1726 m | 1 m  | 0:00:09 | 0.3 km/h | 231.2° 真 | 2016/10/15 11:05:28 | N37° 36.153' E140° 04.358' |
| 947 | 1727 m | 0 m  | 0:00:13 | 0.1 km/h | 272.6° 真 | 2016/10/15 11:05:37 | N37° 36.152' E140° 04.357' |
| 948 | 1727 m | 3 m  | 0:00:08 | 1.6 km/h | 209.5° 真 | 2016/10/15 11:05:50 | N37° 36.152' E140° 04.357' |
| 949 | 1727 m | 3 m  | 0:00:07 | 1.4 km/h | 224.5° 真 | 2016/10/15 11:05:58 | N37° 36.151' E140° 04.356' |
| 950 | 1728 m | 5 m  | 0:00:10 | 1.7 km/h | 247.1° 真 | 2016/10/15 11:06:05 | N37° 36.150' E140° 04.355' |
| 951 | 1729 m | 4 m  | 0:00:08 | 1.8 km/h | 243.7° 真 | 2016/10/15 11:06:15 | N37° 36.149' E140° 04.352' |
| 952 | 1730 m | 4 m  | 0:00:08 | 2.0 km/h | 179.5° 真 | 2016/10/15 11:06:23 | N37° 36.148' E140° 04.349' |
| 953 | 1731 m | 4 m  | 0:00:07 | 1.9 km/h | 170.1° 真 | 2016/10/15 11:06:31 | N37° 36.145' E140° 04.349' |
| 954 | 1732 m | 3 m  | 0:00:09 | 1.0 km/h | 176.7° 真 | 2016/10/15 11:06:38 | N37° 36.143' E140° 04.350' |
| 955 | 1733 m | 2 m  | 0:00:08 | 0.9 km/h | 143.3° 真 | 2016/10/15 11:06:47 | N37° 36.142' E140° 04.350' |
| 956 | 1734 m | 3 m  | 0:00:10 | 1.1 km/h | 143.3° 真 | 2016/10/15 11:06:55 | N37° 36.141' E140° 04.351' |
| 957 | 1736 m | 3 m  | 0:00:08 | 1.1 km/h | 168.1° 真 | 2016/10/15 11:07:05 | N37° 36.140' E140° 04.352' |
| 958 | 1737 m | 3 m  | 0:00:08 | 1.3 km/h | 196.8° 真 | 2016/10/15 11:07:13 | N37° 36.138' E140° 04.352' |
| 959 | 1738 m | 2 m  | 0:00:07 | 1.1 km/h | 211.5° 真 | 2016/10/15 11:07:21 | N37° 36.137' E140° 04.352' |
| 960 | 1739 m | 3 m  | 0:00:09 | 1.0 km/h | 204.8° 真 | 2016/10/15 11:07:28 | N37° 36.136' E140° 04.351' |
| 961 | 1740 m | 3 m  | 0:00:11 | 1.0 km/h | 196.2° 真 | 2016/10/15 11:07:37 | N37° 36.135' E140° 04.350' |
| 962 | 1742 m | 2 m  | 0:00:06 | 1.0 km/h | 196.3° 真 | 2016/10/15 11:07:48 | N37° 36.133' E140° 04.350' |
| 963 | 1742 m | 2 m  | 0:00:09 | 0.7 km/h | 194.9° 真 | 2016/10/15 11:07:54 | N37° 36.132' E140° 04.349' |
| 964 | 1743 m | 1 m  | 0:00:18 | 0.1 km/h | 270.0° 真 | 2016/10/15 11:08:03 | N37° 36.131' E140° 04.349' |
| 965 | 1744 m | 1 m  | 0:00:18 | 0.1 km/h | 311.2° 真 | 2016/10/15 11:08:21 | N37° 36.131' E140° 04.348' |
| 966 | 1744 m | 0 m  | 0:00:13 | 0.1 km/h | 63.6° 真  | 2016/10/15 11:08:39 | N37° 36.131' E140° 04.348' |
| 967 | 1744 m | 4 m  | 0:00:07 | 2.2 km/h | 209.4° 真 | 2016/10/15 11:08:52 | N37° 36.132' E140° 04.348' |
| 968 | 1745 m | 3 m  | 0:00:08 | 1.5 km/h | 213.1° 真 | 2016/10/15 11:08:59 | N37° 36.129' E140° 04.347' |

## 現在の軌跡: 2016 10 15 08:22

| 索引  | 標高     | レグ距離 | 区間所要時間  | 区間速度     | 区間コース    | 時刻                  | 位置                         |
|-----|--------|------|---------|----------|----------|---------------------|----------------------------|
| 969 | 1745 m | 3 m  | 0:00:06 | 1.5 km/h | 232.1° 真 | 2016/10/15 11:09:07 | N37° 36.128' E140° 04.346' |
| 970 | 1746 m | 4 m  | 0:00:08 | 1.9 km/h | 215.8° 真 | 2016/10/15 11:09:13 | N37° 36.127' E140° 04.344' |
| 971 | 1747 m | 0 m  | 0:00:01 | 1.6 km/h | 233.2° 真 | 2016/10/15 11:09:21 | N37° 36.125' E140° 04.342' |
| 972 | 1747 m | 2 m  | 0:00:06 | 1.1 km/h | 220.5° 真 | 2016/10/15 11:09:22 | N37° 36.125' E140° 04.342' |
| 973 | 1748 m | 2 m  | 0:00:07 | 1.3 km/h | 178.6° 真 | 2016/10/15 11:09:28 | N37° 36.124' E140° 04.341' |
| 974 | 1749 m | 3 m  | 0:00:09 | 1.3 km/h | 139.9° 真 | 2016/10/15 11:09:35 | N37° 36.123' E140° 04.341' |
| 975 | 1750 m | 3 m  | 0:00:07 | 1.4 km/h | 89.6° 真  | 2016/10/15 11:09:44 | N37° 36.122' E140° 04.343' |
| 976 | 1751 m | 3 m  | 0:00:08 | 1.3 km/h | 115.1° 真 | 2016/10/15 11:09:51 | N37° 36.122' E140° 04.345' |
| 977 | 1752 m | 2 m  | 0:00:07 | 0.8 km/h | 147.7° 真 | 2016/10/15 11:09:59 | N37° 36.121' E140° 04.347' |
| 978 | 1753 m | 2 m  | 0:00:07 | 1.0 km/h | 215.3° 真 | 2016/10/15 11:10:06 | N37° 36.120' E140° 04.347' |
| 979 | 1754 m | 2 m  | 0:00:10 | 0.8 km/h | 209.9° 真 | 2016/10/15 11:10:13 | N37° 36.119' E140° 04.346' |
| 980 | 1755 m | 2 m  | 0:00:10 | 0.8 km/h | 220.3° 真 | 2016/10/15 11:10:23 | N37° 36.118' E140° 04.346' |
| 981 | 1756 m | 2 m  | 0:00:06 | 1.3 km/h | 214.5° 真 | 2016/10/15 11:10:33 | N37° 36.118' E140° 04.345' |
| 982 | 1757 m | 3 m  | 0:00:09 | 1.1 km/h | 233.3° 真 | 2016/10/15 11:10:39 | N37° 36.117' E140° 04.344' |
| 983 | 1758 m | 3 m  | 0:00:07 | 1.4 km/h | 241.1° 真 | 2016/10/15 11:10:48 | N37° 36.116' E140° 04.342' |
| 984 | 1759 m | 3 m  | 0:00:08 | 1.5 km/h | 244.0° 真 | 2016/10/15 11:10:55 | N37° 36.115' E140° 04.341' |
| 985 | 1760 m | 4 m  | 0:00:07 | 1.9 km/h | 217.5° 真 | 2016/10/15 11:11:03 | N37° 36.114' E140° 04.339' |
| 986 | 1761 m | 4 m  | 0:00:08 | 1.6 km/h | 217.4° 真 | 2016/10/15 11:11:10 | N37° 36.113' E140° 04.337' |
| 987 | 1762 m | 3 m  | 0:00:08 | 1.2 km/h | 193.0° 真 | 2016/10/15 11:11:18 | N37° 36.111' E140° 04.336' |
| 988 | 1762 m | 2 m  | 0:00:06 | 1.4 km/h | 209.5° 真 | 2016/10/15 11:11:26 | N37° 36.110' E140° 04.335' |
| 989 | 1763 m | 1 m  | 0:00:07 | 0.7 km/h | 192.5° 真 | 2016/10/15 11:11:32 | N37° 36.109' E140° 04.335' |
| 990 | 1764 m | 2 m  | 0:00:07 | 1.1 km/h | 220.2° 真 | 2016/10/15 11:11:39 | N37° 36.108' E140° 04.334' |
| 991 | 1765 m | 3 m  | 0:00:08 | 1.3 km/h | 202.2° 真 | 2016/10/15 11:11:46 | N37° 36.107' E140° 04.333' |
| 992 | 1766 m | 3 m  | 0:00:08 | 1.3 km/h | 193.4° 真 | 2016/10/15 11:11:54 | N37° 36.106' E140° 04.333' |

## 現在の軌跡: 2016 10 15 08:22

| 索引   | 標高     | レグ距離 | 区間所要時間  | 区間速度     | 区間コース    | 時刻                  | 位置                         |
|------|--------|------|---------|----------|----------|---------------------|----------------------------|
| 993  | 1767 m | 3 m  | 0:00:07 | 1.4 km/h | 217.5° 真 | 2016/10/15 11:12:02 | N37° 36.104' E140° 04.332' |
| 994  | 1768 m | 3 m  | 0:00:07 | 1.5 km/h | 229.2° 真 | 2016/10/15 11:12:09 | N37° 36.103' E140° 04.331' |
| 995  | 1769 m | 4 m  | 0:00:08 | 1.6 km/h | 223.1° 真 | 2016/10/15 11:12:16 | N37° 36.102' E140° 04.330' |
| 996  | 1770 m | 2 m  | 0:00:06 | 0.9 km/h | 160.0° 真 | 2016/10/15 11:12:24 | N37° 36.100' E140° 04.328' |
| 997  | 1770 m | 1 m  | 0:00:16 | 0.1 km/h | 142.2° 真 | 2016/10/15 11:12:30 | N37° 36.100' E140° 04.328' |
| 998  | 1771 m | 1 m  | 0:00:21 | 0.1 km/h | 86.9° 真  | 2016/10/15 11:12:46 | N37° 36.099' E140° 04.328' |
| 999  | 1771 m | 3 m  | 0:00:08 | 1.2 km/h | 173.3° 真 | 2016/10/15 11:13:07 | N37° 36.099' E140° 04.329' |
| 1000 | 1771 m | 3 m  | 0:00:07 | 1.4 km/h | 99.9° 真  | 2016/10/15 11:13:15 | N37° 36.098' E140° 04.329' |
| 1001 | 1772 m | 3 m  | 0:00:07 | 1.3 km/h | 78.7° 真  | 2016/10/15 11:13:22 | N37° 36.098' E140° 04.331' |
| 1002 | 1773 m | 3 m  | 0:00:07 | 1.7 km/h | 98.2° 真  | 2016/10/15 11:13:29 | N37° 36.098' E140° 04.333' |
| 1003 | 1774 m | 3 m  | 0:00:07 | 1.3 km/h | 76.9° 真  | 2016/10/15 11:13:36 | N37° 36.098' E140° 04.335' |
| 1004 | 1775 m | 6 m  | 0:00:10 | 2.1 km/h | 74.0° 真  | 2016/10/15 11:13:43 | N37° 36.098' E140° 04.336' |
| 1005 | 1776 m | 4 m  | 0:00:08 | 1.6 km/h | 66.0° 真  | 2016/10/15 11:13:53 | N37° 36.099' E140° 04.340' |
| 1006 | 1777 m | 4 m  | 0:00:08 | 1.8 km/h | 84.9° 真  | 2016/10/15 11:14:01 | N37° 36.100' E140° 04.343' |
| 1007 | 1778 m | 2 m  | 0:00:08 | 0.9 km/h | 113.3° 真 | 2016/10/15 11:14:09 | N37° 36.100' E140° 04.345' |
| 1008 | 1779 m | 0 m  | 0:00:14 | 0.1 km/h | 329.9° 真 | 2016/10/15 11:14:17 | N37° 36.100' E140° 04.347' |
| 1009 | 1779 m | 2 m  | 0:00:08 | 1.0 km/h | 140.3° 真 | 2016/10/15 11:14:31 | N37° 36.100' E140° 04.346' |
| 1010 | 1779 m | 4 m  | 0:00:11 | 1.4 km/h | 153.7° 真 | 2016/10/15 11:14:39 | N37° 36.099' E140° 04.347' |
| 1011 | 1780 m | 3 m  | 0:00:07 | 1.3 km/h | 168.2° 真 | 2016/10/15 11:14:50 | N37° 36.097' E140° 04.349' |
| 1012 | 1782 m | 3 m  | 0:00:08 | 1.2 km/h | 188.7° 真 | 2016/10/15 11:14:57 | N37° 36.095' E140° 04.349' |
| 1013 | 1783 m | 2 m  | 0:00:09 | 1.0 km/h | 181.8° 真 | 2016/10/15 11:15:05 | N37° 36.094' E140° 04.349' |
| 1014 | 1784 m | 2 m  | 0:00:07 | 1.0 km/h | 230.1° 真 | 2016/10/15 11:15:14 | N37° 36.093' E140° 04.349' |
| 1015 | 1785 m | 2 m  | 0:00:14 | 0.5 km/h | 182.1° 真 | 2016/10/15 11:15:21 | N37° 36.092' E140° 04.348' |
| 1016 | 1786 m | 2 m  | 0:00:07 | 1.0 km/h | 139.6° 真 | 2016/10/15 11:15:35 | N37° 36.091' E140° 04.348' |

現在の軌跡: 2016 10 15 08:22

| 索引   | 標高     | レグ距離 | 区間所要時間  | 区間速度     | 区間コース    | 時刻                  | 位置                         |
|------|--------|------|---------|----------|----------|---------------------|----------------------------|
| 1017 | 1787 m | 3 m  | 0:00:08 | 1.2 km/h | 187.5° 真 | 2016/10/15 11:15:42 | N37° 36.090' E140° 04.349' |
| 1018 | 1788 m | 3 m  | 0:00:09 | 1.2 km/h | 201.7° 真 | 2016/10/15 11:15:50 | N37° 36.089' E140° 04.348' |
| 1019 | 1790 m | 3 m  | 0:00:09 | 1.2 km/h | 212.1° 真 | 2016/10/15 11:15:59 | N37° 36.087' E140° 04.348' |
| 1020 | 1791 m | 2 m  | 0:00:07 | 1.2 km/h | 226.4° 真 | 2016/10/15 11:16:08 | N37° 36.086' E140° 04.347' |
| 1021 | 1792 m | 3 m  | 0:00:08 | 1.3 km/h | 209.0° 真 | 2016/10/15 11:16:15 | N37° 36.085' E140° 04.345' |
| 1022 | 1793 m | 3 m  | 0:00:07 | 1.4 km/h | 227.4° 真 | 2016/10/15 11:16:23 | N37° 36.083' E140° 04.344' |
| 1023 | 1794 m | 3 m  | 0:00:08 | 1.3 km/h | 219.7° 真 | 2016/10/15 11:16:30 | N37° 36.082' E140° 04.343' |
| 1024 | 1795 m | 3 m  | 0:00:08 | 1.4 km/h | 203.6° 真 | 2016/10/15 11:16:38 | N37° 36.081' E140° 04.342' |
| 1025 | 1796 m | 2 m  | 0:00:07 | 1.0 km/h | 199.1° 真 | 2016/10/15 11:16:46 | N37° 36.080' E140° 04.341' |
| 1026 | 1797 m | 1 m  | 0:00:06 | 0.9 km/h | 197.8° 真 | 2016/10/15 11:16:53 | N37° 36.079' E140° 04.341' |
| 1027 | 1798 m | 1 m  | 0:00:07 | 0.6 km/h | 228.7° 真 | 2016/10/15 11:16:59 | N37° 36.078' E140° 04.340' |
| 1028 | 1799 m | 2 m  | 0:00:08 | 0.9 km/h | 196.3° 真 | 2016/10/15 11:17:06 | N37° 36.078' E140° 04.340' |
| 1029 | 1800 m | 3 m  | 0:00:09 | 1.0 km/h | 210.2° 真 | 2016/10/15 11:17:14 | N37° 36.077' E140° 04.339' |
| 1030 | 1802 m | 2 m  | 0:00:06 | 1.2 km/h | 203.1° 真 | 2016/10/15 11:17:23 | N37° 36.075' E140° 04.338' |
| 1031 | 1802 m | 2 m  | 0:00:07 | 0.9 km/h | 212.3° 真 | 2016/10/15 11:17:29 | N37° 36.074' E140° 04.338' |
| 1032 | 1803 m | 2 m  | 0:00:07 | 1.2 km/h | 201.8° 真 | 2016/10/15 11:17:36 | N37° 36.074' E140° 04.337' |
| 1033 | 1803 m | 3 m  | 0:00:08 | 1.2 km/h | 226.6° 真 | 2016/10/15 11:17:43 | N37° 36.072' E140° 04.337' |
| 1034 | 1804 m | 3 m  | 0:00:08 | 1.3 km/h | 216.0° 真 | 2016/10/15 11:17:51 | N37° 36.071' E140° 04.335' |
| 1035 | 1805 m | 3 m  | 0:00:08 | 1.3 km/h | 202.5° 真 | 2016/10/15 11:17:59 | N37° 36.070' E140° 04.334' |
| 1036 | 1806 m | 3 m  | 0:00:08 | 1.2 km/h | 197.7° 真 | 2016/10/15 11:18:07 | N37° 36.069' E140° 04.334' |
| 1037 | 1807 m | 3 m  | 0:00:07 | 1.3 km/h | 176.3° 真 | 2016/10/15 11:18:15 | N37° 36.068' E140° 04.333' |
| 1038 | 1808 m | 2 m  | 0:00:07 | 1.0 km/h | 180.4° 真 | 2016/10/15 11:18:22 | N37° 36.066' E140° 04.333' |
| 1039 | 1808 m | 1 m  | 0:00:12 | 0.4 km/h | 243.6° 真 | 2016/10/15 11:18:29 | N37° 36.065' E140° 04.333' |
| 1040 | 1809 m | 1 m  | 0:00:12 | 0.2 km/h | 188.9° 真 | 2016/10/15 11:18:41 | N37° 36.065' E140° 04.332' |

## 現在の軌跡: 2016 10 15 08:22

| 索引   | 標高     | レグ距離 | 区間所要時間  | 区間速度     | 区間コース    | 時刻                  | 位置                         |
|------|--------|------|---------|----------|----------|---------------------|----------------------------|
| 1041 | 1809 m | 2 m  | 0:00:06 | 1.5 km/h | 95.3° 真  | 2016/10/15 11:18:53 | N37° 36.064' E140° 04.332' |
| 1042 | 1809 m | 0 m  | 0:00:17 | 0.1 km/h | 9.5° 真   | 2016/10/15 11:18:59 | N37° 36.064' E140° 04.334' |
| 1043 | 1810 m | 0 m  | 0:00:27 | 0.1 km/h | 58.7° 真  | 2016/10/15 11:19:16 | N37° 36.065' E140° 04.334' |
| 1044 | 1810 m | 1 m  | 0:00:12 | 0.2 km/h | 239.7° 真 | 2016/10/15 11:19:43 | N37° 36.065' E140° 04.334' |
| 1045 | 1810 m | 2 m  | 0:00:13 | 0.5 km/h | 180.0° 真 | 2016/10/15 11:19:55 | N37° 36.064' E140° 04.334' |
| 1046 | 1810 m | 2 m  | 0:00:15 | 0.6 km/h | 177.8° 真 | 2016/10/15 11:20:08 | N37° 36.064' E140° 04.334' |
| 1047 | 1810 m | 3 m  | 0:00:08 | 1.5 km/h | 176.0° 真 | 2016/10/15 11:20:23 | N37° 36.062' E140° 04.334' |
| 1048 | 1811 m | 3 m  | 0:00:08 | 1.5 km/h | 166.2° 真 | 2016/10/15 11:20:31 | N37° 36.060' E140° 04.334' |
| 1049 | 1811 m | 1 m  | 0:00:08 | 0.4 km/h | 167.5° 真 | 2016/10/15 11:20:39 | N37° 36.059' E140° 04.334' |
| 1050 | 1812 m | 2 m  | 0:00:13 | 0.5 km/h | 178.1° 真 | 2016/10/15 11:20:47 | N37° 36.058' E140° 04.335' |
| 1051 | 1812 m | 2 m  | 0:00:07 | 1.2 km/h | 162.5° 真 | 2016/10/15 11:21:00 | N37° 36.057' E140° 04.335' |
| 1052 | 1812 m | 2 m  | 0:00:06 | 1.2 km/h | 155.4° 真 | 2016/10/15 11:21:07 | N37° 36.056' E140° 04.335' |
| 1053 | 1812 m | 0 m  | 0:00:10 | 0.1 km/h | 58.6° 真  | 2016/10/15 11:21:13 | N37° 36.055' E140° 04.336' |
| 1054 | 1812 m | 2 m  | 0:00:16 | 0.5 km/h | 90.9° 真  | 2016/10/15 11:21:23 | N37° 36.055' E140° 04.336' |
| 1055 | 1812 m | 1 m  | 0:00:08 | 0.4 km/h | 170.3° 真 | 2016/10/15 11:21:39 | N37° 36.055' E140° 04.337' |
| 1056 | 1813 m | 1 m  | 0:00:06 | 0.8 km/h | 202.1° 真 | 2016/10/15 11:21:47 | N37° 36.055' E140° 04.337' |
| 1057 | 1812 m | 0 m  | 0:00:13 | 0.1 km/h | 180.0° 真 | 2016/10/15 11:21:53 | N37° 36.054' E140° 04.337' |
| 1058 | 1813 m | 1 m  | 0:00:15 | 0.2 km/h | 38.4° 真  | 2016/10/15 11:22:06 | N37° 36.054' E140° 04.337' |
| 1059 | 1813 m | 1 m  | 0:00:10 | 0.2 km/h | 184.5° 真 | 2016/10/15 11:22:21 | N37° 36.054' E140° 04.338' |
| 1060 | 1813 m | 1 m  | 0:00:11 | 0.3 km/h | 145.5° 真 | 2016/10/15 11:22:31 | N37° 36.054' E140° 04.337' |
| 1061 | 1813 m | 1 m  | 0:00:11 | 0.2 km/h | 143.5° 真 | 2016/10/15 11:22:42 | N37° 36.054' E140° 04.338' |
| 1062 | 1813 m | 1 m  | 0:00:20 | 0.1 km/h | 37.4° 真  | 2016/10/15 11:22:53 | N37° 36.053' E140° 04.338' |
| 1063 | 1813 m | 2 m  | 0:00:08 | 1.1 km/h | 329.8° 真 | 2016/10/15 11:23:13 | N37° 36.054' E140° 04.338' |
| 1064 | 1813 m | 1 m  | 0:00:22 | 0.1 km/h | 134.4° 真 | 2016/10/15 11:23:21 | N37° 36.055' E140° 04.337' |



## 現在の軌跡: 2016 10 15 08:22

| 索引   | 標高     | レグ距離 | 区間所要時間  | 区間速度     | 区間コース    | 時刻                  | 位置                         |
|------|--------|------|---------|----------|----------|---------------------|----------------------------|
| 1065 | 1813 m | 2 m  | 0:00:26 | 0.2 km/h | 300.7° 真 | 2016/10/15 11:23:43 | N37° 36.054' E140° 04.338' |
| 1066 | 1813 m | 3 m  | 0:00:07 | 1.5 km/h | 267.4° 真 | 2016/10/15 11:24:09 | N37° 36.055' E140° 04.337' |
| 1067 | 1813 m | 2 m  | 0:00:10 | 0.6 km/h | 251.6° 真 | 2016/10/15 11:24:16 | N37° 36.055' E140° 04.335' |
| 1068 | 1812 m | 2 m  | 0:00:08 | 1.1 km/h | 253.5° 真 | 2016/10/15 11:24:26 | N37° 36.055' E140° 04.334' |
| 1069 | 1812 m | 3 m  | 0:00:07 | 1.7 km/h | 306.5° 真 | 2016/10/15 11:24:34 | N37° 36.054' E140° 04.332' |
| 1070 | 1811 m | 4 m  | 0:00:09 | 1.5 km/h | 327.9° 真 | 2016/10/15 11:24:41 | N37° 36.055' E140° 04.331' |
| 1071 | 1809 m | 2 m  | 0:00:08 | 0.9 km/h | 307.2° 真 | 2016/10/15 11:24:50 | N37° 36.057' E140° 04.329' |
| 1072 | 1808 m | 4 m  | 0:00:07 | 2.0 km/h | 338.0° 真 | 2016/10/15 11:24:58 | N37° 36.058' E140° 04.328' |
| 1073 | 1807 m | 1 m  | 0:00:08 | 0.7 km/h | 337.6° 真 | 2016/10/15 11:25:05 | N37° 36.060' E140° 04.327' |
| 1074 | 1807 m | 6 m  | 0:00:08 | 2.8 km/h | 5.3° 真   | 2016/10/15 11:25:13 | N37° 36.060' E140° 04.327' |
| 1075 | 1806 m | 6 m  | 0:00:08 | 2.7 km/h | 353.9° 真 | 2016/10/15 11:25:21 | N37° 36.064' E140° 04.327' |
| 1076 | 1806 m | 4 m  | 0:00:08 | 1.7 km/h | 34.0° 真  | 2016/10/15 11:25:29 | N37° 36.067' E140° 04.327' |
| 1077 | 1806 m | 4 m  | 0:00:08 | 1.9 km/h | 11.6° 真  | 2016/10/15 11:25:37 | N37° 36.069' E140° 04.328' |
| 1078 | 1806 m | 2 m  | 0:00:07 | 1.3 km/h | 40.3° 真  | 2016/10/15 11:25:45 | N37° 36.071' E140° 04.329' |
| 1079 | 1805 m | 7 m  | 0:00:10 | 2.6 km/h | 32.4° 真  | 2016/10/15 11:25:52 | N37° 36.072' E140° 04.330' |
| 1080 | 1803 m | 5 m  | 0:00:10 | 1.9 km/h | 47.4° 真  | 2016/10/15 11:26:02 | N37° 36.075' E140° 04.332' |
| 1081 | 1802 m | 1 m  | 0:00:06 | 0.7 km/h | 50.4° 真  | 2016/10/15 11:26:12 | N37° 36.077' E140° 04.335' |
| 1082 | 1802 m | 2 m  | 0:00:10 | 0.7 km/h | 38.6° 真  | 2016/10/15 11:26:18 | N37° 36.077' E140° 04.336' |
| 1083 | 1801 m | 4 m  | 0:00:08 | 1.7 km/h | 49.4° 真  | 2016/10/15 11:26:28 | N37° 36.078' E140° 04.336' |
| 1084 | 1800 m | 5 m  | 0:00:08 | 2.1 km/h | 63.9° 真  | 2016/10/15 11:26:36 | N37° 36.080' E140° 04.338' |
| 1085 | 1799 m | 3 m  | 0:00:06 | 1.5 km/h | 37.5° 真  | 2016/10/15 11:26:44 | N37° 36.081' E140° 04.341' |
| 1086 | 1798 m | 2 m  | 0:00:10 | 0.6 km/h | 40.9° 真  | 2016/10/15 11:26:50 | N37° 36.082' E140° 04.342' |
| 1087 | 1797 m | 3 m  | 0:00:09 | 1.4 km/h | 56.4° 真  | 2016/10/15 11:27:00 | N37° 36.082' E140° 04.343' |
| 1088 | 1797 m | 4 m  | 0:00:08 | 1.6 km/h | 40.9° 真  | 2016/10/15 11:27:09 | N37° 36.084' E140° 04.345' |

## 現在の軌跡: 2016 10 15 08:22

| 索引   | 標高     | レグ距離 | 区間所要時間  | 区間速度     | 区間コース    | 時刻                  | 位置                         |
|------|--------|------|---------|----------|----------|---------------------|----------------------------|
| 1089 | 1795 m | 4 m  | 0:00:12 | 1.3 km/h | 35.8° 真  | 2016/10/15 11:27:17 | N37° 36.085' E140° 04.347' |
| 1090 | 1794 m | 2 m  | 0:00:06 | 1.2 km/h | 14.8° 真  | 2016/10/15 11:27:29 | N37° 36.087' E140° 04.348' |
| 1091 | 1793 m | 1 m  | 0:00:07 | 0.8 km/h | 9.2° 真   | 2016/10/15 11:27:35 | N37° 36.088' E140° 04.349' |
| 1092 | 1792 m | 1 m  | 0:00:09 | 0.6 km/h | 334.6° 真 | 2016/10/15 11:27:42 | N37° 36.089' E140° 04.349' |
| 1093 | 1791 m | 2 m  | 0:00:09 | 0.8 km/h | 333.9° 真 | 2016/10/15 11:27:51 | N37° 36.089' E140° 04.348' |
| 1094 | 1790 m | 2 m  | 0:00:10 | 0.7 km/h | 4.4° 真   | 2016/10/15 11:28:00 | N37° 36.090' E140° 04.348' |
| 1095 | 1789 m | 2 m  | 0:00:08 | 1.1 km/h | 27.6° 真  | 2016/10/15 11:28:10 | N37° 36.091' E140° 04.348' |
| 1096 | 1788 m | 3 m  | 0:00:08 | 1.2 km/h | 10.2° 真  | 2016/10/15 11:28:18 | N37° 36.093' E140° 04.349' |
| 1097 | 1787 m | 3 m  | 0:00:07 | 1.6 km/h | 10.0° 真  | 2016/10/15 11:28:26 | N37° 36.094' E140° 04.349' |
| 1098 | 1786 m | 3 m  | 0:00:10 | 1.1 km/h | 317.4° 真 | 2016/10/15 11:28:33 | N37° 36.096' E140° 04.349' |
| 1099 | 1784 m | 4 m  | 0:00:10 | 1.3 km/h | 349.7° 真 | 2016/10/15 11:28:43 | N37° 36.097' E140° 04.348' |
| 1100 | 1783 m | 1 m  | 0:00:10 | 0.5 km/h | 327.2° 真 | 2016/10/15 11:28:53 | N37° 36.099' E140° 04.347' |
| 1101 | 1783 m | 5 m  | 0:00:07 | 2.4 km/h | 289.0° 真 | 2016/10/15 11:29:03 | N37° 36.099' E140° 04.347' |
| 1102 | 1782 m | 4 m  | 0:00:08 | 1.8 km/h | 270.8° 真 | 2016/10/15 11:29:10 | N37° 36.100' E140° 04.344' |
| 1103 | 1782 m | 1 m  | 0:00:13 | 0.2 km/h | 251.6° 真 | 2016/10/15 11:29:18 | N37° 36.100' E140° 04.341' |
| 1104 | 1781 m | 4 m  | 0:00:10 | 1.5 km/h | 237.2° 真 | 2016/10/15 11:29:31 | N37° 36.100' E140° 04.341' |
| 1105 | 1781 m | 2 m  | 0:00:12 | 0.7 km/h | 248.2° 真 | 2016/10/15 11:29:41 | N37° 36.099' E140° 04.338' |
| 1106 | 1780 m | 3 m  | 0:00:10 | 1.2 km/h | 263.2° 真 | 2016/10/15 11:29:53 | N37° 36.098' E140° 04.337' |
| 1107 | 1780 m | 2 m  | 0:00:07 | 1.2 km/h | 280.1° 真 | 2016/10/15 11:30:03 | N37° 36.098' E140° 04.334' |
| 1108 | 1779 m | 2 m  | 0:00:07 | 0.9 km/h | 263.3° 真 | 2016/10/15 11:30:10 | N37° 36.098' E140° 04.333' |
| 1109 | 1778 m | 2 m  | 0:00:10 | 0.5 km/h | 254.5° 真 | 2016/10/15 11:30:17 | N37° 36.098' E140° 04.332' |
| 1110 | 1777 m | 0 m  | 0:00:14 | 0.1 km/h | 227.2° 真 | 2016/10/15 11:30:27 | N37° 36.098' E140° 04.331' |
| 1111 | 1777 m | 0 m  | 0:00:15 | 0.1 km/h | 180.0° 真 | 2016/10/15 11:30:41 | N37° 36.098' E140° 04.331' |
| 1112 | 1777 m | 1 m  | 0:00:11 | 0.4 km/h | 233.8° 真 | 2016/10/15 11:30:56 | N37° 36.098' E140° 04.331' |

## 現在の軌跡: 2016 10 15 08:22

| 索引   | 標高     | レグ距離 | 区間所要時間  | 区間速度     | 区間コース    | 時刻                  | 位置                         |
|------|--------|------|---------|----------|----------|---------------------|----------------------------|
| 1113 | 1777 m | 2 m  | 0:00:07 | 0.9 km/h | 315.3° 真 | 2016/10/15 11:31:07 | N37° 36.097' E140° 04.330' |
| 1114 | 1777 m | 3 m  | 0:00:07 | 1.5 km/h | 342.3° 真 | 2016/10/15 11:31:14 | N37° 36.098' E140° 04.329' |
| 1115 | 1776 m | 5 m  | 0:00:07 | 2.5 km/h | 39.4° 真  | 2016/10/15 11:31:21 | N37° 36.099' E140° 04.328' |
| 1116 | 1775 m | 4 m  | 0:00:07 | 1.8 km/h | 55.8° 真  | 2016/10/15 11:31:28 | N37° 36.101' E140° 04.330' |
| 1117 | 1774 m | 4 m  | 0:00:09 | 1.4 km/h | 31.1° 真  | 2016/10/15 11:31:35 | N37° 36.103' E140° 04.332' |
| 1118 | 1773 m | 2 m  | 0:00:08 | 0.9 km/h | 15.6° 真  | 2016/10/15 11:31:44 | N37° 36.104' E140° 04.334' |
| 1119 | 1772 m | 2 m  | 0:00:08 | 0.9 km/h | 12.8° 真  | 2016/10/15 11:31:52 | N37° 36.105' E140° 04.334' |
| 1120 | 1771 m | 2 m  | 0:00:08 | 0.8 km/h | 28.0° 真  | 2016/10/15 11:32:00 | N37° 36.106' E140° 04.334' |
| 1121 | 1770 m | 1 m  | 0:00:07 | 0.8 km/h | 23.1° 真  | 2016/10/15 11:32:08 | N37° 36.107' E140° 04.335' |
| 1122 | 1770 m | 5 m  | 0:00:09 | 1.8 km/h | 21.4° 真  | 2016/10/15 11:32:15 | N37° 36.108' E140° 04.335' |
| 1123 | 1769 m | 7 m  | 0:00:10 | 2.6 km/h | 28.3° 真  | 2016/10/15 11:32:24 | N37° 36.110' E140° 04.336' |
| 1124 | 1767 m | 1 m  | 0:00:11 | 0.2 km/h | 348.8° 真 | 2016/10/15 11:32:34 | N37° 36.113' E140° 04.339' |
| 1125 | 1766 m | 3 m  | 0:00:08 | 1.4 km/h | 89.5° 真  | 2016/10/15 11:32:45 | N37° 36.114' E140° 04.339' |
| 1126 | 1766 m | 4 m  | 0:00:08 | 1.9 km/h | 59.4° 真  | 2016/10/15 11:32:53 | N37° 36.114' E140° 04.341' |
| 1127 | 1765 m | 4 m  | 0:00:08 | 1.7 km/h | 59.7° 真  | 2016/10/15 11:33:01 | N37° 36.115' E140° 04.343' |
| 1128 | 1763 m | 4 m  | 0:00:10 | 1.5 km/h | 27.4° 真  | 2016/10/15 11:33:09 | N37° 36.116' E140° 04.346' |
| 1129 | 1761 m | 3 m  | 0:00:07 | 1.7 km/h | 15.3° 真  | 2016/10/15 11:33:19 | N37° 36.118' E140° 04.347' |
| 1130 | 1760 m | 4 m  | 0:00:08 | 1.7 km/h | 290.4° 真 | 2016/10/15 11:33:26 | N37° 36.120' E140° 04.347' |
| 1131 | 1758 m | 2 m  | 0:00:06 | 1.5 km/h | 272.6° 真 | 2016/10/15 11:33:34 | N37° 36.120' E140° 04.345' |
| 1132 | 1757 m | 5 m  | 0:00:10 | 1.6 km/h | 344.4° 真 | 2016/10/15 11:33:40 | N37° 36.121' E140° 04.343' |
| 1133 | 1755 m | 4 m  | 0:00:07 | 2.1 km/h | 31.0° 真  | 2016/10/15 11:33:50 | N37° 36.123' E140° 04.343' |
| 1134 | 1754 m | 4 m  | 0:00:08 | 1.7 km/h | 64.6° 真  | 2016/10/15 11:33:57 | N37° 36.125' E140° 04.344' |
| 1135 | 1752 m | 5 m  | 0:00:08 | 2.1 km/h | 39.9° 真  | 2016/10/15 11:34:05 | N37° 36.126' E140° 04.346' |
| 1136 | 1751 m | 5 m  | 0:00:10 | 1.6 km/h | 25.8° 真  | 2016/10/15 11:34:13 | N37° 36.128' E140° 04.348' |

## 現在の軌跡: 2016 10 15 08:22

| 索引   | 標高     | レグ距離 | 区間所要時間  | 区間速度     | 区間コース    | 時刻                  | 位置                         |
|------|--------|------|---------|----------|----------|---------------------|----------------------------|
| 1137 | 1750 m | 2 m  | 0:00:07 | 1.0 km/h | 13.3° 真  | 2016/10/15 11:34:23 | N37° 36.130' E140° 04.350' |
| 1138 | 1749 m | 2 m  | 0:00:11 | 0.7 km/h | 14.5° 真  | 2016/10/15 11:34:30 | N37° 36.131' E140° 04.350' |
| 1139 | 1748 m | 2 m  | 0:00:09 | 0.8 km/h | 30.5° 真  | 2016/10/15 11:34:41 | N37° 36.132' E140° 04.350' |
| 1140 | 1748 m | 2 m  | 0:00:07 | 0.9 km/h | 3.0° 真   | 2016/10/15 11:34:50 | N37° 36.133' E140° 04.351' |
| 1141 | 1747 m | 0 m  | 0:00:10 | 0.2 km/h | 8.6° 真   | 2016/10/15 11:34:57 | N37° 36.134' E140° 04.351' |
| 1142 | 1746 m | 2 m  | 0:00:20 | 0.3 km/h | 26.0° 真  | 2016/10/15 11:35:07 | N37° 36.134' E140° 04.351' |
| 1143 | 1746 m | 3 m  | 0:00:09 | 1.0 km/h | 27.6° 真  | 2016/10/15 11:35:27 | N37° 36.135' E140° 04.352' |
| 1144 | 1745 m | 3 m  | 0:00:10 | 0.9 km/h | 353.7° 真 | 2016/10/15 11:35:36 | N37° 36.136' E140° 04.352' |
| 1145 | 1744 m | 2 m  | 0:00:10 | 0.7 km/h | 310.1° 真 | 2016/10/15 11:35:46 | N37° 36.137' E140° 04.352' |
| 1146 | 1743 m | 3 m  | 0:00:09 | 1.2 km/h | 339.9° 真 | 2016/10/15 11:35:56 | N37° 36.138' E140° 04.351' |
| 1147 | 1742 m | 2 m  | 0:00:05 | 1.1 km/h | 326.6° 真 | 2016/10/15 11:36:05 | N37° 36.140' E140° 04.351' |
| 1148 | 1741 m | 3 m  | 0:00:09 | 1.2 km/h | 349.5° 真 | 2016/10/15 11:36:10 | N37° 36.140' E140° 04.350' |
| 1149 | 1740 m | 4 m  | 0:00:07 | 2.1 km/h | 355.8° 真 | 2016/10/15 11:36:19 | N37° 36.142' E140° 04.350' |
| 1150 | 1739 m | 4 m  | 0:00:07 | 2.1 km/h | 4.1° 真   | 2016/10/15 11:36:26 | N37° 36.144' E140° 04.349' |
| 1151 | 1738 m | 5 m  | 0:00:08 | 2.3 km/h | 67.1° 真  | 2016/10/15 11:36:33 | N37° 36.146' E140° 04.350' |
| 1152 | 1737 m | 5 m  | 0:00:09 | 2.1 km/h | 56.5° 真  | 2016/10/15 11:36:41 | N37° 36.147' E140° 04.353' |
| 1153 | 1736 m | 3 m  | 0:00:06 | 2.0 km/h | 25.3° 真  | 2016/10/15 11:36:50 | N37° 36.149' E140° 04.356' |
| 1154 | 1735 m | 4 m  | 0:00:09 | 1.7 km/h | 31.6° 真  | 2016/10/15 11:36:56 | N37° 36.151' E140° 04.357' |
| 1155 | 1734 m | 3 m  | 0:00:07 | 1.6 km/h | 51.7° 真  | 2016/10/15 11:37:05 | N37° 36.153' E140° 04.358' |
| 1156 | 1733 m | 3 m  | 0:00:07 | 1.6 km/h | 60.0° 真  | 2016/10/15 11:37:12 | N37° 36.154' E140° 04.360' |
| 1157 | 1732 m | 5 m  | 0:00:09 | 1.8 km/h | 45.7° 真  | 2016/10/15 11:37:19 | N37° 36.154' E140° 04.362' |
| 1158 | 1730 m | 3 m  | 0:00:07 | 1.5 km/h | 1.6° 真   | 2016/10/15 11:37:28 | N37° 36.156' E140° 04.364' |
| 1159 | 1729 m | 3 m  | 0:00:08 | 1.5 km/h | 2.3° 真   | 2016/10/15 11:37:35 | N37° 36.158' E140° 04.364' |
| 1160 | 1728 m | 2 m  | 0:00:07 | 0.8 km/h | 326.8° 真 | 2016/10/15 11:37:43 | N37° 36.159' E140° 04.364' |

## 現在の軌跡: 2016 10 15 08:22

| 索引   | 標高     | レグ距離 | 区間所要時間  | 区間速度     | 区間コース    | 時刻                  | 位置                         |
|------|--------|------|---------|----------|----------|---------------------|----------------------------|
| 1161 | 1727 m | 2 m  | 0:00:12 | 0.6 km/h | 12.8° 真  | 2016/10/15 11:37:50 | N37° 36.160' E140° 04.364' |
| 1162 | 1727 m | 1 m  | 0:00:07 | 0.8 km/h | 348.3° 真 | 2016/10/15 11:38:02 | N37° 36.161' E140° 04.364' |
| 1163 | 1726 m | 2 m  | 0:00:08 | 0.8 km/h | 3.4° 真   | 2016/10/15 11:38:09 | N37° 36.162' E140° 04.364' |
| 1164 | 1725 m | 2 m  | 0:00:08 | 0.8 km/h | 23.7° 真  | 2016/10/15 11:38:17 | N37° 36.163' E140° 04.364' |
| 1165 | 1725 m | 2 m  | 0:00:06 | 0.9 km/h | 296.2° 真 | 2016/10/15 11:38:25 | N37° 36.164' E140° 04.364' |
| 1166 | 1724 m | 1 m  | 0:00:09 | 0.4 km/h | 38.0° 真  | 2016/10/15 11:38:31 | N37° 36.164' E140° 04.363' |
| 1167 | 1724 m | 3 m  | 0:00:09 | 1.2 km/h | 12.7° 真  | 2016/10/15 11:38:40 | N37° 36.165' E140° 04.364' |
| 1168 | 1723 m | 1 m  | 0:00:09 | 0.4 km/h | 6.7° 真   | 2016/10/15 11:38:49 | N37° 36.166' E140° 04.364' |
| 1169 | 1722 m | 2 m  | 0:00:08 | 1.0 km/h | 3.4° 真   | 2016/10/15 11:38:58 | N37° 36.167' E140° 04.364' |
| 1170 | 1721 m | 2 m  | 0:00:07 | 1.1 km/h | 28.8° 真  | 2016/10/15 11:39:06 | N37° 36.168' E140° 04.364' |
| 1171 | 1720 m | 2 m  | 0:00:08 | 0.8 km/h | 22.1° 真  | 2016/10/15 11:39:13 | N37° 36.169' E140° 04.365' |
| 1172 | 1719 m | 2 m  | 0:00:07 | 0.8 km/h | 347.8° 真 | 2016/10/15 11:39:21 | N37° 36.170' E140° 04.365' |
| 1173 | 1718 m | 1 m  | 0:00:09 | 0.6 km/h | 1.8° 真   | 2016/10/15 11:39:28 | N37° 36.171' E140° 04.365' |
| 1174 | 1717 m | 1 m  | 0:00:08 | 0.6 km/h | 11.1° 真  | 2016/10/15 11:39:37 | N37° 36.171' E140° 04.365' |
| 1175 | 1717 m | 1 m  | 0:00:12 | 0.2 km/h | 56.2° 真  | 2016/10/15 11:39:45 | N37° 36.172' E140° 04.365' |
| 1176 | 1716 m | 2 m  | 0:00:09 | 0.6 km/h | 358.1° 真 | 2016/10/15 11:39:57 | N37° 36.172' E140° 04.366' |
| 1177 | 1715 m | 1 m  | 0:00:06 | 0.8 km/h | 355.2° 真 | 2016/10/15 11:40:06 | N37° 36.173' E140° 04.366' |
| 1178 | 1715 m | 2 m  | 0:00:08 | 0.9 km/h | 19.3° 真  | 2016/10/15 11:40:12 | N37° 36.174' E140° 04.366' |
| 1179 | 1714 m | 2 m  | 0:00:06 | 0.9 km/h | 351.9° 真 | 2016/10/15 11:40:20 | N37° 36.175' E140° 04.366' |
| 1180 | 1714 m | 2 m  | 0:00:07 | 1.2 km/h | 12.2° 真  | 2016/10/15 11:40:26 | N37° 36.176' E140° 04.366' |
| 1181 | 1712 m | 1 m  | 0:00:07 | 0.6 km/h | 287.7° 真 | 2016/10/15 11:40:33 | N37° 36.177' E140° 04.366' |
| 1182 | 1711 m | 2 m  | 0:00:15 | 0.5 km/h | 9.7° 真   | 2016/10/15 11:40:40 | N37° 36.177' E140° 04.366' |
| 1183 | 1710 m | 3 m  | 0:00:08 | 1.4 km/h | 314.1° 真 | 2016/10/15 11:40:55 | N37° 36.178' E140° 04.366' |
| 1184 | 1709 m | 2 m  | 0:00:07 | 1.1 km/h | 299.3° 真 | 2016/10/15 11:41:03 | N37° 36.180' E140° 04.364' |

## 現在の軌跡: 2016 10 15 08:22

| 索引   | 標高     | レグ距離 | 区間所要時間  | 区間速度     | 区間コース    | 時刻                  | 位置                         |
|------|--------|------|---------|----------|----------|---------------------|----------------------------|
| 1185 | 1709 m | 0 m  | 0:00:15 | 0.1 km/h | 249.9° 真 | 2016/10/15 11:41:10 | N37° 36.180' E140° 04.363' |
| 1186 | 1708 m | 0 m  | 0:00:14 | 0.0 km/h | 90.0° 真  | 2016/10/15 11:41:25 | N37° 36.180' E140° 04.363' |
| 1187 | 1708 m | 2 m  | 0:00:13 | 0.5 km/h | 288.7° 真 | 2016/10/15 11:41:39 | N37° 36.180' E140° 04.363' |
| 1188 | 1708 m | 3 m  | 0:00:07 | 1.6 km/h | 358.4° 真 | 2016/10/15 11:41:52 | N37° 36.180' E140° 04.362' |
| 1189 | 1707 m | 2 m  | 0:00:08 | 1.0 km/h | 336.3° 真 | 2016/10/15 11:41:59 | N37° 36.182' E140° 04.362' |
| 1190 | 1706 m | 1 m  | 0:00:15 | 0.1 km/h | 180.8° 真 | 2016/10/15 11:42:07 | N37° 36.183' E140° 04.361' |
| 1191 | 1705 m | 1 m  | 0:00:06 | 0.8 km/h | 58.3° 真  | 2016/10/15 11:42:22 | N37° 36.183' E140° 04.361' |
| 1192 | 1705 m | 2 m  | 0:00:08 | 1.1 km/h | 4.6° 真   | 2016/10/15 11:42:28 | N37° 36.183' E140° 04.362' |
| 1193 | 1704 m | 3 m  | 0:00:10 | 1.0 km/h | 6.6° 真   | 2016/10/15 11:42:36 | N37° 36.184' E140° 04.362' |
| 1194 | 1703 m | 2 m  | 0:00:13 | 0.5 km/h | 277.0° 真 | 2016/10/15 11:42:46 | N37° 36.186' E140° 04.362' |
| 1195 | 1703 m | 3 m  | 0:00:08 | 1.5 km/h | 344.1° 真 | 2016/10/15 11:42:59 | N37° 36.186' E140° 04.361' |
| 1196 | 1702 m | 2 m  | 0:00:11 | 0.6 km/h | 347.7° 真 | 2016/10/15 11:43:07 | N37° 36.188' E140° 04.361' |
| 1197 | 1700 m | 0 m  | 0:00:23 | 0.1 km/h | 41.1° 真  | 2016/10/15 11:43:18 | N37° 36.189' E140° 04.360' |
| 1198 | 1700 m | 3 m  | 0:00:09 | 1.1 km/h | 75.7° 真  | 2016/10/15 11:43:41 | N37° 36.189' E140° 04.361' |
| 1199 | 1700 m | 2 m  | 0:00:07 | 1.2 km/h | 40.3° 真  | 2016/10/15 11:43:50 | N37° 36.189' E140° 04.362' |
| 1200 | 1699 m | 3 m  | 0:00:09 | 1.4 km/h | 32.9° 真  | 2016/10/15 11:43:57 | N37° 36.190' E140° 04.363' |
| 1201 | 1697 m | 3 m  | 0:00:08 | 1.5 km/h | 13.4° 真  | 2016/10/15 11:44:06 | N37° 36.192' E140° 04.365' |
| 1202 | 1696 m | 4 m  | 0:00:08 | 1.8 km/h | 24.7° 真  | 2016/10/15 11:44:14 | N37° 36.194' E140° 04.365' |
| 1203 | 1695 m | 3 m  | 0:00:08 | 1.6 km/h | 337.9° 真 | 2016/10/15 11:44:22 | N37° 36.196' E140° 04.366' |
| 1204 | 1693 m | 4 m  | 0:00:10 | 1.5 km/h | 320.7° 真 | 2016/10/15 11:44:30 | N37° 36.197' E140° 04.365' |
| 1205 | 1692 m | 3 m  | 0:00:10 | 1.1 km/h | 22.8° 真  | 2016/10/15 11:44:40 | N37° 36.199' E140° 04.364' |
| 1206 | 1691 m | 0 m  | 0:00:14 | 0.0 km/h | 130.1° 真 | 2016/10/15 11:44:50 | N37° 36.200' E140° 04.364' |
| 1207 | 1690 m | 2 m  | 0:00:15 | 0.5 km/h | 341.0° 真 | 2016/10/15 11:45:04 | N37° 36.200' E140° 04.365' |
| 1208 | 1689 m | 3 m  | 0:00:09 | 1.4 km/h | 344.6° 真 | 2016/10/15 11:45:19 | N37° 36.201' E140° 04.364' |

## 現在の軌跡: 2016 10 15 08:22

| 索引   | 標高     | レグ距離 | 区間所要時間  | 区間速度     | 区間コース    | 時刻                  | 位置                         |
|------|--------|------|---------|----------|----------|---------------------|----------------------------|
| 1209 | 1688 m | 4 m  | 0:00:09 | 1.6 km/h | 0.0° 真   | 2016/10/15 11:45:28 | N37° 36.203' E140° 04.364' |
| 1210 | 1687 m | 2 m  | 0:00:07 | 1.2 km/h | 1.6° 真   | 2016/10/15 11:45:37 | N37° 36.205' E140° 04.363' |
| 1211 | 1685 m | 3 m  | 0:00:07 | 1.5 km/h | 352.8° 真 | 2016/10/15 11:45:44 | N37° 36.207' E140° 04.364' |
| 1212 | 1684 m | 2 m  | 0:00:06 | 0.9 km/h | 8.1° 真   | 2016/10/15 11:45:51 | N37° 36.208' E140° 04.363' |
| 1213 | 1683 m | 2 m  | 0:00:07 | 0.9 km/h | 356.5° 真 | 2016/10/15 11:45:57 | N37° 36.209' E140° 04.363' |
| 1214 | 1682 m | 3 m  | 0:00:08 | 1.4 km/h | 324.0° 真 | 2016/10/15 11:46:04 | N37° 36.210' E140° 04.363' |
| 1215 | 1681 m | 5 m  | 0:00:09 | 2.0 km/h | 16.4° 真  | 2016/10/15 11:46:12 | N37° 36.211' E140° 04.362' |
| 1216 | 1680 m | 7 m  | 0:00:10 | 2.5 km/h | 57.0° 真  | 2016/10/15 11:46:21 | N37° 36.214' E140° 04.363' |
| 1217 | 1679 m | 2 m  | 0:00:02 | 3.3 km/h | 109.6° 真 | 2016/10/15 11:46:31 | N37° 36.216' E140° 04.367' |
| 1218 | 1679 m | 10 m | 0:00:12 | 3.1 km/h | 97.9° 真  | 2016/10/15 11:46:33 | N37° 36.216' E140° 04.368' |
| 1219 | 1678 m | 7 m  | 0:00:09 | 2.8 km/h | 79.9° 真  | 2016/10/15 11:46:45 | N37° 36.215' E140° 04.375' |
| 1220 | 1676 m | 4 m  | 0:00:07 | 2.0 km/h | 66.8° 真  | 2016/10/15 11:46:54 | N37° 36.216' E140° 04.380' |
| 1221 | 1675 m | 4 m  | 0:00:10 | 1.4 km/h | 56.7° 真  | 2016/10/15 11:47:01 | N37° 36.216' E140° 04.382' |
| 1222 | 1674 m | 4 m  | 0:00:08 | 1.6 km/h | 35.7° 真  | 2016/10/15 11:47:11 | N37° 36.218' E140° 04.385' |
| 1223 | 1673 m | 3 m  | 0:00:07 | 1.7 km/h | 26.7° 真  | 2016/10/15 11:47:19 | N37° 36.219' E140° 04.386' |
| 1224 | 1672 m | 1 m  | 0:00:10 | 0.3 km/h | 59.6° 真  | 2016/10/15 11:47:26 | N37° 36.221' E140° 04.387' |
| 1225 | 1671 m | 3 m  | 0:00:08 | 1.4 km/h | 31.7° 真  | 2016/10/15 11:47:36 | N37° 36.221' E140° 04.388' |
| 1226 | 1671 m | 3 m  | 0:00:11 | 0.9 km/h | 49.9° 真  | 2016/10/15 11:47:44 | N37° 36.222' E140° 04.389' |
| 1227 | 1669 m | 3 m  | 0:00:09 | 1.1 km/h | 3.2° 真   | 2016/10/15 11:47:55 | N37° 36.223' E140° 04.390' |
| 1228 | 1668 m | 2 m  | 0:00:08 | 1.0 km/h | 12.5° 真  | 2016/10/15 11:48:04 | N37° 36.225' E140° 04.390' |
| 1229 | 1668 m | 1 m  | 0:00:07 | 0.7 km/h | 18.1° 真  | 2016/10/15 11:48:12 | N37° 36.226' E140° 04.391' |
| 1230 | 1667 m | 2 m  | 0:00:07 | 0.8 km/h | 20.7° 真  | 2016/10/15 11:48:19 | N37° 36.227' E140° 04.391' |
| 1231 | 1666 m | 2 m  | 0:00:07 | 1.0 km/h | 80.6° 真  | 2016/10/15 11:48:26 | N37° 36.227' E140° 04.391' |
| 1232 | 1665 m | 1 m  | 0:00:06 | 0.6 km/h | 100.9° 真 | 2016/10/15 11:48:33 | N37° 36.228' E140° 04.393' |



## 現在の軌跡: 2016 10 15 08:22

| 索引   | 標高     | レグ距離 | 区間所要時間  | 区間速度     | 区間コース    | 時刻                  | 位置                         |
|------|--------|------|---------|----------|----------|---------------------|----------------------------|
| 1233 | 1664 m | 1 m  | 0:00:11 | 0.2 km/h | 60.6° 真  | 2016/10/15 11:48:39 | N37° 36.227' E140° 04.393' |
| 1234 | 1663 m | 3 m  | 0:00:15 | 0.7 km/h | 1.8° 真   | 2016/10/15 11:48:50 | N37° 36.228' E140° 04.394' |
| 1235 | 1664 m | 2 m  | 0:00:10 | 0.7 km/h | 0.0° 真   | 2016/10/15 11:49:05 | N37° 36.229' E140° 04.394' |
| 1236 | 1663 m | 2 m  | 0:00:08 | 0.8 km/h | 355.8° 真 | 2016/10/15 11:49:15 | N37° 36.230' E140° 04.394' |
| 1237 | 1662 m | 2 m  | 0:00:11 | 0.7 km/h | 1.1° 真   | 2016/10/15 11:49:23 | N37° 36.231' E140° 04.394' |
| 1238 | 1661 m | 0 m  | 0:00:13 | 0.1 km/h | 24.7° 真  | 2016/10/15 11:49:34 | N37° 36.232' E140° 04.394' |
| 1239 | 1660 m | 0 m  | 0:00:14 | 0.1 km/h | 270.0° 真 | 2016/10/15 11:49:47 | N37° 36.233' E140° 04.394' |
| 1240 | 1660 m | 1 m  | 0:00:10 | 0.3 km/h | 60.7° 真  | 2016/10/15 11:50:01 | N37° 36.233' E140° 04.394' |
| 1241 | 1660 m | 3 m  | 0:00:14 | 0.7 km/h | 15.3° 真  | 2016/10/15 11:50:11 | N37° 36.233' E140° 04.394' |
| 1242 | 1659 m | 1 m  | 0:00:18 | 0.1 km/h | 26.8° 真  | 2016/10/15 11:50:25 | N37° 36.234' E140° 04.395' |
| 1243 | 1659 m | 0 m  | 0:00:36 | 0.0 km/h | 122.3° 真 | 2016/10/15 11:50:43 | N37° 36.234' E140° 04.395' |
| 1244 | 1659 m | 0 m  | 0:00:27 | 0.1 km/h | 31.6° 真  | 2016/10/15 11:51:19 | N37° 36.234' E140° 04.395' |
| 1245 | 1659 m | 1 m  | 0:00:14 | 0.2 km/h | 68.7° 真  | 2016/10/15 11:51:46 | N37° 36.235' E140° 04.395' |
| 1246 | 1659 m | 3 m  | 0:00:08 | 1.2 km/h | 3.2° 真   | 2016/10/15 11:52:00 | N37° 36.235' E140° 04.396' |
| 1247 | 1658 m | 3 m  | 0:00:08 | 1.2 km/h | 23.9° 真  | 2016/10/15 11:52:08 | N37° 36.236' E140° 04.396' |
| 1248 | 1657 m | 2 m  | 0:00:09 | 0.9 km/h | 41.4° 真  | 2016/10/15 11:52:16 | N37° 36.238' E140° 04.396' |
| 1249 | 1656 m | 5 m  | 0:00:09 | 2.0 km/h | 48.1° 真  | 2016/10/15 11:52:25 | N37° 36.238' E140° 04.397' |
| 1250 | 1654 m | 3 m  | 0:00:06 | 1.6 km/h | 39.0° 真  | 2016/10/15 11:52:34 | N37° 36.240' E140° 04.400' |
| 1251 | 1653 m | 7 m  | 0:00:08 | 3.1 km/h | 18.7° 真  | 2016/10/15 11:52:40 | N37° 36.241' E140° 04.401' |
| 1252 | 1652 m | 7 m  | 0:00:09 | 2.7 km/h | 23.0° 真  | 2016/10/15 11:52:48 | N37° 36.245' E140° 04.403' |
| 1253 | 1650 m | 5 m  | 0:00:08 | 2.3 km/h | 338.7° 真 | 2016/10/15 11:52:57 | N37° 36.248' E140° 04.404' |
| 1254 | 1649 m | 5 m  | 0:00:09 | 2.1 km/h | 357.5° 真 | 2016/10/15 11:53:05 | N37° 36.251' E140° 04.403' |
| 1255 | 1648 m | 6 m  | 0:00:09 | 2.5 km/h | 349.6° 真 | 2016/10/15 11:53:14 | N37° 36.254' E140° 04.403' |
| 1256 | 1646 m | 4 m  | 0:00:08 | 2.0 km/h | 1.7° 真   | 2016/10/15 11:53:23 | N37° 36.257' E140° 04.402' |

## 現在の軌跡: 2016 10 15 08:22

| 索引   | 標高     | レグ距離 | 区間所要時間  | 区間速度     | 区間コース    | 時刻                  | 位置                         |
|------|--------|------|---------|----------|----------|---------------------|----------------------------|
| 1257 | 1645 m | 5 m  | 0:00:08 | 2.1 km/h | 0.0° 真   | 2016/10/15 11:53:31 | N37° 36.259' E140° 04.402' |
| 1258 | 1644 m | 2 m  | 0:00:06 | 1.1 km/h | 26.7° 真  | 2016/10/15 11:53:39 | N37° 36.262' E140° 04.402' |
| 1259 | 1643 m | 3 m  | 0:00:08 | 1.2 km/h | 36.5° 真  | 2016/10/15 11:53:45 | N37° 36.263' E140° 04.403' |
| 1260 | 1642 m | 2 m  | 0:00:12 | 0.5 km/h | 29.9° 真  | 2016/10/15 11:53:53 | N37° 36.264' E140° 04.404' |
| 1261 | 1642 m | 1 m  | 0:00:08 | 0.6 km/h | 65.9° 真  | 2016/10/15 11:54:05 | N37° 36.265' E140° 04.404' |
| 1262 | 1641 m | 2 m  | 0:00:07 | 0.8 km/h | 45.7° 真  | 2016/10/15 11:54:13 | N37° 36.265' E140° 04.405' |
| 1263 | 1640 m | 3 m  | 0:00:08 | 1.2 km/h | 41.0° 真  | 2016/10/15 11:54:20 | N37° 36.265' E140° 04.406' |
| 1264 | 1639 m | 3 m  | 0:00:05 | 1.9 km/h | 43.0° 真  | 2016/10/15 11:54:28 | N37° 36.267' E140° 04.407' |
| 1265 | 1638 m | 2 m  | 0:00:07 | 1.3 km/h | 342.3° 真 | 2016/10/15 11:54:33 | N37° 36.268' E140° 04.409' |
| 1266 | 1637 m | 1 m  | 0:00:08 | 0.5 km/h | 1.1° 真   | 2016/10/15 11:54:40 | N37° 36.269' E140° 04.408' |
| 1267 | 1636 m | 3 m  | 0:00:09 | 1.3 km/h | 3.7° 真   | 2016/10/15 11:54:48 | N37° 36.270' E140° 04.408' |
| 1268 | 1635 m | 3 m  | 0:00:07 | 1.5 km/h | 23.9° 真  | 2016/10/15 11:54:57 | N37° 36.271' E140° 04.408' |
| 1269 | 1634 m | 4 m  | 0:00:07 | 1.9 km/h | 83.6° 真  | 2016/10/15 11:55:04 | N37° 36.273' E140° 04.409' |
| 1270 | 1633 m | 6 m  | 0:00:08 | 2.7 km/h | 107.9° 真 | 2016/10/15 11:55:11 | N37° 36.273' E140° 04.411' |
| 1271 | 1632 m | 0 m  | 0:00:07 | 0.2 km/h | 93.3° 真  | 2016/10/15 11:55:19 | N37° 36.272' E140° 04.415' |
| 1272 | 1632 m | 2 m  | 0:00:11 | 0.6 km/h | 150.4° 真 | 2016/10/15 11:55:26 | N37° 36.272' E140° 04.416' |
| 1273 | 1632 m | 1 m  | 0:00:09 | 0.3 km/h | 27.7° 真  | 2016/10/15 11:55:37 | N37° 36.271' E140° 04.416' |
| 1274 | 1632 m | 2 m  | 0:00:07 | 1.2 km/h | 23.5° 真  | 2016/10/15 11:55:46 | N37° 36.271' E140° 04.416' |
| 1275 | 1632 m | 7 m  | 0:00:10 | 2.5 km/h | 99.1° 真  | 2016/10/15 11:55:53 | N37° 36.273' E140° 04.417' |
| 1276 | 1631 m | 8 m  | 0:00:08 | 3.4 km/h | 71.0° 真  | 2016/10/15 11:56:03 | N37° 36.272' E140° 04.422' |
| 1277 | 1631 m | 7 m  | 0:00:10 | 2.5 km/h | 97.3° 真  | 2016/10/15 11:56:11 | N37° 36.273' E140° 04.426' |
| 1278 | 1632 m | 6 m  | 0:00:10 | 2.1 km/h | 97.7° 真  | 2016/10/15 11:56:21 | N37° 36.273' E140° 04.431' |
| 1279 | 1631 m | 5 m  | 0:00:08 | 2.2 km/h | 112.0° 真 | 2016/10/15 11:56:31 | N37° 36.272' E140° 04.435' |
| 1280 | 1631 m | 5 m  | 0:00:08 | 2.1 km/h | 124.0° 真 | 2016/10/15 11:56:39 | N37° 36.271' E140° 04.438' |

## 現在の軌跡: 2016 10 15 08:22

| 索引   | 標高     | レグ距離 | 区間所要時間  | 区間速度     | 区間コース    | 時刻                  | 位置                         |
|------|--------|------|---------|----------|----------|---------------------|----------------------------|
| 1281 | 1632 m | 4 m  | 0:00:09 | 1.8 km/h | 112.8° 真 | 2016/10/15 11:56:47 | N37° 36.270' E140° 04.441' |
| 1282 | 1632 m | 3 m  | 0:00:08 | 1.3 km/h | 59.1° 真  | 2016/10/15 11:56:56 | N37° 36.269' E140° 04.444' |
| 1283 | 1632 m | 5 m  | 0:00:11 | 1.6 km/h | 53.2° 真  | 2016/10/15 11:57:04 | N37° 36.270' E140° 04.445' |
| 1284 | 1632 m | 1 m  | 0:00:07 | 0.4 km/h | 30.5° 真  | 2016/10/15 11:57:15 | N37° 36.271' E140° 04.448' |
| 1285 | 1631 m | 0 m  | 0:00:07 | 0.2 km/h | 69.4° 真  | 2016/10/15 11:57:22 | N37° 36.272' E140° 04.448' |
| 1286 | 1631 m | 0 m  | 0:00:09 | 0.1 km/h | 79.8° 真  | 2016/10/15 11:57:29 | N37° 36.272' E140° 04.448' |
| 1287 | 1631 m | 0 m  | 0:00:09 | 0.1 km/h | 119.0° 真 | 2016/10/15 11:57:38 | N37° 36.272' E140° 04.448' |
| 1288 | 1631 m | 1 m  | 0:00:07 | 0.3 km/h | 283.1° 真 | 2016/10/15 11:57:47 | N37° 36.272' E140° 04.449' |
| 1289 | 1631 m | 0 m  | 0:00:17 | 0.0 km/h | 251.4° 真 | 2016/10/15 11:57:54 | N37° 36.272' E140° 04.448' |
| 1290 | 1630 m | 1 m  | 0:00:24 | 0.1 km/h | 128.6° 真 | 2016/10/15 11:58:11 | N37° 36.272' E140° 04.448' |
| 1291 | 1630 m | 1 m  | 0:00:17 | 0.3 km/h | 331.2° 真 | 2016/10/15 11:58:35 | N37° 36.272' E140° 04.449' |
| 1292 | 1630 m | 0 m  | 0:00:18 | 0.1 km/h | 310.5° 真 | 2016/10/15 11:58:52 | N37° 36.272' E140° 04.448' |
| 1293 | 1630 m | 0 m  | 0:00:19 | 0.1 km/h | 231.1° 真 | 2016/10/15 11:59:10 | N37° 36.272' E140° 04.448' |
| 1294 | 1630 m | 1 m  | 0:00:19 | 0.2 km/h | 183.7° 真 | 2016/10/15 11:59:29 | N37° 36.272' E140° 04.448' |
| 1295 | 1630 m | 1 m  | 0:00:24 | 0.1 km/h | 178.7° 真 | 2016/10/15 11:59:48 | N37° 36.272' E140° 04.448' |
| 1296 | 1630 m | 1 m  | 0:00:18 | 0.1 km/h | 305.5° 真 | 2016/10/15 12:00:12 | N37° 36.271' E140° 04.448' |
| 1297 | 1630 m | 0 m  | 0:00:14 | 0.1 km/h | 292.8° 真 | 2016/10/15 12:00:30 | N37° 36.272' E140° 04.447' |
| 1298 | 1630 m | 1 m  | 0:00:37 | 0.1 km/h | 33.9° 真  | 2016/10/15 12:00:44 | N37° 36.272' E140° 04.447' |
| 1299 | 1630 m | 2 m  | 0:00:47 | 0.1 km/h | 40.0° 真  | 2016/10/15 12:01:21 | N37° 36.272' E140° 04.448' |
| 1300 | 1630 m | 2 m  | 0:02:01 | 0.1 km/h | 289.1° 真 | 2016/10/15 12:02:08 | N37° 36.273' E140° 04.448' |
| 1301 | 1630 m | 1 m  | 0:01:06 | 0.0 km/h | 232.0° 真 | 2016/10/15 12:04:09 | N37° 36.273' E140° 04.447' |
| 1302 | 1630 m | 1 m  | 0:01:18 | 0.1 km/h | 30.8° 真  | 2016/10/15 12:05:15 | N37° 36.273' E140° 04.447' |
| 1303 | 1631 m | 1 m  | 0:00:53 | 0.0 km/h | 25.1° 真  | 2016/10/15 12:06:33 | N37° 36.274' E140° 04.447' |
| 1304 | 1631 m | 0 m  | 0:00:58 | 0.0 km/h | 0.0° 真   | 2016/10/15 12:07:26 | N37° 36.274' E140° 04.447' |

## 現在の軌跡: 2016 10 15 08:22

| 索引   | 標高     | レグ距離 | 区間所要時間  | 区間速度     | 区間コース    | 時刻                  | 位置                         |
|------|--------|------|---------|----------|----------|---------------------|----------------------------|
| 1305 | 1631 m | 1 m  | 0:00:53 | 0.1 km/h | 126.9° 真 | 2016/10/15 12:08:24 | N37° 36.274' E140° 04.447' |
| 1306 | 1631 m | 1 m  | 0:00:24 | 0.2 km/h | 122.8° 真 | 2016/10/15 12:09:17 | N37° 36.274' E140° 04.448' |
| 1307 | 1631 m | 2 m  | 0:00:29 | 0.2 km/h | 74.0° 真  | 2016/10/15 12:09:41 | N37° 36.274' E140° 04.449' |
| 1308 | 1631 m | 1 m  | 0:00:40 | 0.1 km/h | 22.9° 真  | 2016/10/15 12:10:10 | N37° 36.274' E140° 04.450' |
| 1309 | 1631 m | 4 m  | 0:02:19 | 0.1 km/h | 193.5° 真 | 2016/10/15 12:10:50 | N37° 36.274' E140° 04.450' |
| 1310 | 1631 m | 2 m  | 0:01:35 | 0.1 km/h | 13.8° 真  | 2016/10/15 12:13:09 | N37° 36.272' E140° 04.449' |
| 1311 | 1632 m | 1 m  | 0:01:19 | 0.1 km/h | 201.6° 真 | 2016/10/15 12:14:44 | N37° 36.274' E140° 04.450' |
| 1312 | 1632 m | 2 m  | 0:01:05 | 0.1 km/h | 220.4° 真 | 2016/10/15 12:16:03 | N37° 36.273' E140° 04.449' |
| 1313 | 1632 m | 2 m  | 0:01:56 | 0.1 km/h | 85.9° 真  | 2016/10/15 12:17:08 | N37° 36.272' E140° 04.449' |
| 1314 | 1632 m | 2 m  | 0:01:38 | 0.1 km/h | 233.3° 真 | 2016/10/15 12:19:04 | N37° 36.272' E140° 04.450' |
| 1315 | 1632 m | 0 m  | 0:01:04 | 0.0 km/h | 122.3° 真 | 2016/10/15 12:20:42 | N37° 36.272' E140° 04.449' |
| 1316 | 1632 m | 1 m  | 0:02:06 | 0.0 km/h | 7.4° 真   | 2016/10/15 12:21:46 | N37° 36.272' E140° 04.449' |
| 1317 | 1632 m | 1 m  | 0:01:43 | 0.0 km/h | 70.3° 真  | 2016/10/15 12:23:52 | N37° 36.272' E140° 04.449' |
| 1318 | 1632 m | 1 m  | 0:01:37 | 0.0 km/h | 287.5° 真 | 2016/10/15 12:25:35 | N37° 36.273' E140° 04.450' |
| 1319 | 1632 m | 3 m  | 0:02:26 | 0.1 km/h | 203.5° 真 | 2016/10/15 12:27:12 | N37° 36.273' E140° 04.450' |
| 1320 | 1631 m | 0 m  | 0:01:31 | 0.0 km/h | 229.9° 真 | 2016/10/15 12:29:38 | N37° 36.271' E140° 04.449' |
| 1321 | 1631 m | 0 m  | 0:02:18 | 0.0 km/h | 135.0° 真 | 2016/10/15 12:31:09 | N37° 36.271' E140° 04.449' |
| 1322 | 1631 m | 1 m  | 0:03:20 | 0.0 km/h | 240.0° 真 | 2016/10/15 12:33:27 | N37° 36.271' E140° 04.449' |
| 1323 | 1631 m | 0 m  | 0:01:55 | 0.0 km/h | 287.5° 真 | 2016/10/15 12:36:47 | N37° 36.271' E140° 04.449' |
| 1324 | 1631 m | 1 m  | 0:01:24 | 0.1 km/h | 355.8° 真 | 2016/10/15 12:38:42 | N37° 36.271' E140° 04.448' |
| 1325 | 1630 m | 1 m  | 0:01:20 | 0.0 km/h | 251.5° 真 | 2016/10/15 12:40:06 | N37° 36.272' E140° 04.448' |
| 1326 | 1631 m | 2 m  | 0:01:31 | 0.1 km/h | 202.7° 真 | 2016/10/15 12:41:26 | N37° 36.272' E140° 04.448' |
| 1327 | 1631 m | 0 m  | 0:00:18 | 0.1 km/h | 255.5° 真 | 2016/10/15 12:42:57 | N37° 36.271' E140° 04.447' |
| 1328 | 1631 m | 1 m  | 0:00:19 | 0.2 km/h | 181.6° 真 | 2016/10/15 12:43:15 | N37° 36.271' E140° 04.447' |

## 現在の軌跡: 2016 10 15 08:22

| 索引   | 標高     | レグ距離 | 区間所要時間  | 区間速度     | 区間コース    | 時刻                  | 位置                         |
|------|--------|------|---------|----------|----------|---------------------|----------------------------|
| 1329 | 1631 m | 1 m  | 0:00:21 | 0.1 km/h | 231.3° 真 | 2016/10/15 12:43:34 | N37° 36.270' E140° 04.447' |
| 1330 | 1630 m | 0 m  | 0:00:14 | 0.1 km/h | 139.5° 真 | 2016/10/15 12:43:55 | N37° 36.270' E140° 04.447' |
| 1331 | 1630 m | 0 m  | 0:00:25 | 0.0 km/h | 134.5° 真 | 2016/10/15 12:44:09 | N37° 36.270' E140° 04.447' |
| 1332 | 1630 m | 1 m  | 0:01:40 | 0.0 km/h | 23.5° 真  | 2016/10/15 12:44:34 | N37° 36.270' E140° 04.447' |
| 1333 | 1630 m | 1 m  | 0:00:26 | 0.2 km/h | 356.6° 真 | 2016/10/15 12:46:14 | N37° 36.270' E140° 04.447' |
| 1334 | 1630 m | 1 m  | 0:00:23 | 0.2 km/h | 33.0° 真  | 2016/10/15 12:46:40 | N37° 36.271' E140° 04.447' |
| 1335 | 1630 m | 1 m  | 0:00:15 | 0.2 km/h | 189.1° 真 | 2016/10/15 12:47:03 | N37° 36.272' E140° 04.448' |
| 1336 | 1630 m | 0 m  | 0:00:19 | 0.0 km/h | 16.9° 真  | 2016/10/15 12:47:18 | N37° 36.271' E140° 04.447' |
| 1337 | 1631 m | 1 m  | 0:01:11 | 0.0 km/h | 160.1° 真 | 2016/10/15 12:47:37 | N37° 36.271' E140° 04.447' |
| 1338 | 1630 m | 1 m  | 0:01:35 | 0.0 km/h | 65.1° 真  | 2016/10/15 12:48:48 | N37° 36.271' E140° 04.448' |
| 1339 | 1631 m | 1 m  | 0:01:05 | 0.1 km/h | 210.7° 真 | 2016/10/15 12:50:23 | N37° 36.271' E140° 04.448' |
| 1340 | 1631 m | 1 m  | 0:00:04 | 0.8 km/h | 256.5° 真 | 2016/10/15 12:51:28 | N37° 36.271' E140° 04.448' |
| 1341 | 1631 m | 1 m  | 0:00:12 | 0.3 km/h | 279.9° 真 | 2016/10/15 12:51:32 | N37° 36.270' E140° 04.447' |
| 1342 | 1631 m | 0 m  | 0:00:16 | 0.0 km/h | 252.5° 真 | 2016/10/15 12:51:44 | N37° 36.271' E140° 04.446' |
| 1343 | 1631 m | 1 m  | 0:00:30 | 0.1 km/h | 35.4° 真  | 2016/10/15 12:52:00 | N37° 36.271' E140° 04.446' |
| 1344 | 1631 m | 1 m  | 0:00:16 | 0.3 km/h | 147.4° 真 | 2016/10/15 12:52:30 | N37° 36.271' E140° 04.447' |
| 1345 | 1631 m | 1 m  | 0:00:12 | 0.3 km/h | 52.4° 真  | 2016/10/15 12:52:46 | N37° 36.270' E140° 04.447' |
| 1346 | 1631 m | 5 m  | 0:00:07 | 2.6 km/h | 324.8° 真 | 2016/10/15 12:52:58 | N37° 36.271' E140° 04.448' |
| 1347 | 1631 m | 4 m  | 0:00:10 | 1.3 km/h | 316.6° 真 | 2016/10/15 12:53:05 | N37° 36.273' E140° 04.446' |
| 1348 | 1630 m | 1 m  | 0:00:11 | 0.2 km/h | 321.6° 真 | 2016/10/15 12:53:15 | N37° 36.274' E140° 04.444' |
| 1349 | 1630 m | 4 m  | 0:00:08 | 1.8 km/h | 48.3° 真  | 2016/10/15 12:53:26 | N37° 36.275' E140° 04.444' |
| 1350 | 1629 m | 4 m  | 0:00:07 | 1.8 km/h | 323.1° 真 | 2016/10/15 12:53:34 | N37° 36.276' E140° 04.446' |
| 1351 | 1628 m | 3 m  | 0:00:08 | 1.2 km/h | 5.3° 真   | 2016/10/15 12:53:41 | N37° 36.278' E140° 04.444' |
| 1352 | 1628 m | 4 m  | 0:00:09 | 1.7 km/h | 24.0° 真  | 2016/10/15 12:53:49 | N37° 36.279' E140° 04.444' |

## 現在の軌跡: 2016 10 15 08:22

| 索引   | 標高     | レグ距離 | 区間所要時間  | 区間速度     | 区間コース    | 時刻                  | 位置                         |
|------|--------|------|---------|----------|----------|---------------------|----------------------------|
| 1353 | 1626 m | 4 m  | 0:00:09 | 1.6 km/h | 15.2° 真  | 2016/10/15 12:53:58 | N37° 36.281' E140° 04.446' |
| 1354 | 1625 m | 3 m  | 0:00:07 | 1.6 km/h | 352.4° 真 | 2016/10/15 12:54:07 | N37° 36.283' E140° 04.446' |
| 1355 | 1624 m | 4 m  | 0:00:07 | 1.9 km/h | 20.7° 真  | 2016/10/15 12:54:14 | N37° 36.285' E140° 04.446' |
| 1356 | 1623 m | 5 m  | 0:00:09 | 2.2 km/h | 42.1° 真  | 2016/10/15 12:54:21 | N37° 36.287' E140° 04.447' |
| 1357 | 1621 m | 2 m  | 0:00:09 | 0.9 km/h | 97.5° 真  | 2016/10/15 12:54:30 | N37° 36.289' E140° 04.449' |
| 1358 | 1620 m | 2 m  | 0:00:17 | 0.5 km/h | 38.1° 真  | 2016/10/15 12:54:39 | N37° 36.289' E140° 04.451' |
| 1359 | 1620 m | 5 m  | 0:00:08 | 2.1 km/h | 49.6° 真  | 2016/10/15 12:54:56 | N37° 36.290' E140° 04.452' |
| 1360 | 1619 m | 3 m  | 0:00:10 | 1.1 km/h | 53.4° 真  | 2016/10/15 12:55:04 | N37° 36.291' E140° 04.454' |
| 1361 | 1617 m | 3 m  | 0:00:20 | 0.6 km/h | 6.0° 真   | 2016/10/15 12:55:14 | N37° 36.292' E140° 04.456' |
| 1362 | 1616 m | 6 m  | 0:00:09 | 2.3 km/h | 356.7° 真 | 2016/10/15 12:55:34 | N37° 36.294' E140° 04.456' |
| 1363 | 1615 m | 6 m  | 0:00:08 | 2.7 km/h | 351.6° 真 | 2016/10/15 12:55:43 | N37° 36.297' E140° 04.456' |
| 1364 | 1614 m | 6 m  | 0:00:08 | 2.8 km/h | 327.8° 真 | 2016/10/15 12:55:51 | N37° 36.300' E140° 04.455' |
| 1365 | 1612 m | 6 m  | 0:00:08 | 2.7 km/h | 344.8° 真 | 2016/10/15 12:55:59 | N37° 36.303' E140° 04.453' |
| 1366 | 1610 m | 4 m  | 0:00:07 | 2.0 km/h | 326.5° 真 | 2016/10/15 12:56:07 | N37° 36.306' E140° 04.452' |
| 1367 | 1608 m | 4 m  | 0:00:08 | 1.8 km/h | 15.7° 真  | 2016/10/15 12:56:14 | N37° 36.308' E140° 04.450' |
| 1368 | 1607 m | 5 m  | 0:00:08 | 2.3 km/h | 52.2° 真  | 2016/10/15 12:56:22 | N37° 36.310' E140° 04.451' |
| 1369 | 1605 m | 4 m  | 0:00:08 | 1.7 km/h | 19.8° 真  | 2016/10/15 12:56:30 | N37° 36.312' E140° 04.454' |
| 1370 | 1604 m | 5 m  | 0:00:09 | 2.2 km/h | 10.0° 真  | 2016/10/15 12:56:38 | N37° 36.314' E140° 04.455' |
| 1371 | 1602 m | 5 m  | 0:00:09 | 2.1 km/h | 17.3° 真  | 2016/10/15 12:56:47 | N37° 36.317' E140° 04.455' |
| 1372 | 1600 m | 4 m  | 0:00:10 | 1.6 km/h | 38.6° 真  | 2016/10/15 12:56:56 | N37° 36.319' E140° 04.456' |
| 1373 | 1599 m | 4 m  | 0:00:09 | 1.5 km/h | 10.9° 真  | 2016/10/15 12:57:06 | N37° 36.321' E140° 04.458' |
| 1374 | 1598 m | 5 m  | 0:00:08 | 2.1 km/h | 312.8° 真 | 2016/10/15 12:57:15 | N37° 36.323' E140° 04.459' |
| 1375 | 1598 m | 4 m  | 0:00:09 | 1.4 km/h | 1.1° 真   | 2016/10/15 12:57:23 | N37° 36.325' E140° 04.456' |
| 1376 | 1596 m | 2 m  | 0:00:10 | 0.8 km/h | 26.4° 真  | 2016/10/15 12:57:32 | N37° 36.327' E140° 04.456' |

## 現在の軌跡: 2016 10 15 08:22

| 索引   | 標高     | レグ距離 | 区間所要時間  | 区間速度     | 区間コース    | 時刻                  | 位置                         |
|------|--------|------|---------|----------|----------|---------------------|----------------------------|
| 1377 | 1595 m | 1 m  | 0:00:21 | 0.2 km/h | 5.8° 真   | 2016/10/15 12:57:42 | N37° 36.328' E140° 04.457' |
| 1378 | 1595 m | 1 m  | 0:00:11 | 0.4 km/h | 87.4° 真  | 2016/10/15 12:58:03 | N37° 36.328' E140° 04.457' |
| 1379 | 1594 m | 3 m  | 0:00:09 | 1.3 km/h | 58.9° 真  | 2016/10/15 12:58:14 | N37° 36.328' E140° 04.458' |
| 1380 | 1593 m | 4 m  | 0:00:08 | 1.8 km/h | 61.7° 真  | 2016/10/15 12:58:23 | N37° 36.329' E140° 04.460' |
| 1381 | 1592 m | 3 m  | 0:00:09 | 1.4 km/h | 357.2° 真 | 2016/10/15 12:58:31 | N37° 36.330' E140° 04.462' |
| 1382 | 1590 m | 3 m  | 0:00:08 | 1.6 km/h | 21.9° 真  | 2016/10/15 12:58:40 | N37° 36.332' E140° 04.462' |
| 1383 | 1588 m | 4 m  | 0:00:11 | 1.3 km/h | 60.8° 真  | 2016/10/15 12:58:48 | N37° 36.334' E140° 04.463' |
| 1384 | 1586 m | 4 m  | 0:00:11 | 1.5 km/h | 35.8° 真  | 2016/10/15 12:58:59 | N37° 36.335' E140° 04.465' |
| 1385 | 1584 m | 2 m  | 0:00:08 | 1.0 km/h | 66.1° 真  | 2016/10/15 12:59:10 | N37° 36.337' E140° 04.467' |
| 1386 | 1583 m | 2 m  | 0:00:07 | 1.0 km/h | 117.2° 真 | 2016/10/15 12:59:18 | N37° 36.337' E140° 04.469' |
| 1387 | 1581 m | 4 m  | 0:00:09 | 1.7 km/h | 81.4° 真  | 2016/10/15 12:59:25 | N37° 36.337' E140° 04.470' |
| 1388 | 1579 m | 4 m  | 0:00:08 | 1.8 km/h | 76.0° 真  | 2016/10/15 12:59:34 | N37° 36.337' E140° 04.472' |
| 1389 | 1577 m | 3 m  | 0:00:08 | 1.3 km/h | 63.0° 真  | 2016/10/15 12:59:42 | N37° 36.338' E140° 04.475' |
| 1390 | 1575 m | 4 m  | 0:00:08 | 1.8 km/h | 50.0° 真  | 2016/10/15 12:59:50 | N37° 36.339' E140° 04.477' |
| 1391 | 1574 m | 2 m  | 0:00:10 | 0.8 km/h | 8.1° 真   | 2016/10/15 12:59:58 | N37° 36.340' E140° 04.479' |
| 1392 | 1572 m | 3 m  | 0:00:09 | 1.3 km/h | 53.0° 真  | 2016/10/15 13:00:08 | N37° 36.341' E140° 04.479' |
| 1393 | 1570 m | 2 m  | 0:00:06 | 1.1 km/h | 5.9° 真   | 2016/10/15 13:00:17 | N37° 36.342' E140° 04.481' |
| 1394 | 1569 m | 2 m  | 0:00:07 | 1.2 km/h | 7.1° 真   | 2016/10/15 13:00:23 | N37° 36.343' E140° 04.481' |
| 1395 | 1568 m | 3 m  | 0:00:08 | 1.4 km/h | 49.1° 真  | 2016/10/15 13:00:30 | N37° 36.344' E140° 04.481' |
| 1396 | 1566 m | 3 m  | 0:00:07 | 1.3 km/h | 345.4° 真 | 2016/10/15 13:00:38 | N37° 36.345' E140° 04.483' |
| 1397 | 1565 m | 2 m  | 0:00:07 | 0.8 km/h | 70.5° 真  | 2016/10/15 13:00:45 | N37° 36.347' E140° 04.483' |
| 1398 | 1564 m | 3 m  | 0:00:09 | 1.2 km/h | 34.8° 真  | 2016/10/15 13:00:52 | N37° 36.347' E140° 04.484' |
| 1399 | 1563 m | 0 m  | 0:00:11 | 0.1 km/h | 262.8° 真 | 2016/10/15 13:01:01 | N37° 36.348' E140° 04.485' |
| 1400 | 1562 m | 1 m  | 0:00:19 | 0.2 km/h | 175.2° 真 | 2016/10/15 13:01:12 | N37° 36.348' E140° 04.484' |



現在の軌跡: 2016 10 15 08:22

| 索引   | 標高     | レグ距離 | 区間所要時間  | 区間速度     | 区間コース    | 時刻                  | 位置                         |
|------|--------|------|---------|----------|----------|---------------------|----------------------------|
| 1401 | 1562 m | 2 m  | 0:00:11 | 0.8 km/h | 75.2° 真  | 2016/10/15 13:01:31 | N37° 36.348' E140° 04.484' |
| 1402 | 1562 m | 4 m  | 0:00:08 | 2.0 km/h | 76.3° 真  | 2016/10/15 13:01:42 | N37° 36.348' E140° 04.486' |
| 1403 | 1561 m | 4 m  | 0:00:08 | 1.7 km/h | 36.8° 真  | 2016/10/15 13:01:50 | N37° 36.349' E140° 04.489' |
| 1404 | 1559 m | 3 m  | 0:00:10 | 1.0 km/h | 24.6° 真  | 2016/10/15 13:01:58 | N37° 36.350' E140° 04.491' |
| 1405 | 1557 m | 3 m  | 0:00:14 | 0.8 km/h | 84.6° 真  | 2016/10/15 13:02:08 | N37° 36.352' E140° 04.491' |
| 1406 | 1556 m | 5 m  | 0:00:06 | 2.8 km/h | 102.4° 真 | 2016/10/15 13:02:22 | N37° 36.352' E140° 04.494' |
| 1407 | 1555 m | 5 m  | 0:00:09 | 2.1 km/h | 50.2° 真  | 2016/10/15 13:02:28 | N37° 36.351' E140° 04.497' |
| 1408 | 1554 m | 5 m  | 0:00:08 | 2.3 km/h | 37.9° 真  | 2016/10/15 13:02:37 | N37° 36.353' E140° 04.499' |
| 1409 | 1552 m | 3 m  | 0:00:06 | 2.1 km/h | 4.3° 真   | 2016/10/15 13:02:45 | N37° 36.355' E140° 04.501' |
| 1410 | 1552 m | 2 m  | 0:00:10 | 0.8 km/h | 50.8° 真  | 2016/10/15 13:02:51 | N37° 36.357' E140° 04.502' |
| 1411 | 1551 m | 3 m  | 0:00:08 | 1.5 km/h | 83.2° 真  | 2016/10/15 13:03:01 | N37° 36.358' E140° 04.503' |
| 1412 | 1551 m | 1 m  | 0:00:01 | 3.4 km/h | 37.7° 真  | 2016/10/15 13:03:09 | N37° 36.358' E140° 04.505' |
| 1413 | 1550 m | 7 m  | 0:00:08 | 3.2 km/h | 28.6° 真  | 2016/10/15 13:03:10 | N37° 36.359' E140° 04.506' |
| 1414 | 1550 m | 8 m  | 0:00:09 | 3.0 km/h | 37.4° 真  | 2016/10/15 13:03:18 | N37° 36.362' E140° 04.508' |
| 1415 | 1549 m | 8 m  | 0:00:09 | 3.2 km/h | 36.8° 真  | 2016/10/15 13:03:27 | N37° 36.365' E140° 04.511' |
| 1416 | 1547 m | 2 m  | 0:00:02 | 3.9 km/h | 50.5° 真  | 2016/10/15 13:03:36 | N37° 36.369' E140° 04.514' |
| 1417 | 1547 m | 10 m | 0:00:08 | 5 km/h   | 61.8° 真  | 2016/10/15 13:03:38 | N37° 36.369' E140° 04.515' |
| 1418 | 1546 m | 8 m  | 0:00:07 | 4.3 km/h | 78.2° 真  | 2016/10/15 13:03:46 | N37° 36.372' E140° 04.521' |
| 1419 | 1546 m | 7 m  | 0:00:07 | 3.8 km/h | 75.3° 真  | 2016/10/15 13:03:53 | N37° 36.373' E140° 04.527' |
| 1420 | 1545 m | 8 m  | 0:00:09 | 3.2 km/h | 81.7° 真  | 2016/10/15 13:04:00 | N37° 36.374' E140° 04.532' |
| 1421 | 1544 m | 7 m  | 0:00:08 | 3.0 km/h | 67.9° 真  | 2016/10/15 13:04:09 | N37° 36.375' E140° 04.537' |
| 1422 | 1543 m | 6 m  | 0:00:08 | 2.9 km/h | 47.5° 真  | 2016/10/15 13:04:17 | N37° 36.376' E140° 04.542' |
| 1423 | 1543 m | 5 m  | 0:00:10 | 1.9 km/h | 49.7° 真  | 2016/10/15 13:04:25 | N37° 36.378' E140° 04.545' |
| 1424 | 1542 m | 2 m  | 0:00:20 | 0.3 km/h | 102.5° 真 | 2016/10/15 13:04:35 | N37° 36.380' E140° 04.547' |

## 現在の軌跡: 2016 10 15 08:22

| 索引   | 標高     | レグ距離 | 区間所要時間  | 区間速度     | 区間コース    | 時刻                  | 位置                         |
|------|--------|------|---------|----------|----------|---------------------|----------------------------|
| 1425 | 1541 m | 3 m  | 0:00:09 | 1.3 km/h | 37.3° 真  | 2016/10/15 13:04:55 | N37° 36.380' E140° 04.549' |
| 1426 | 1540 m | 3 m  | 0:00:10 | 1.2 km/h | 356.3° 真 | 2016/10/15 13:05:04 | N37° 36.381' E140° 04.550' |
| 1427 | 1539 m | 4 m  | 0:00:07 | 1.8 km/h | 49.7° 真  | 2016/10/15 13:05:14 | N37° 36.383' E140° 04.550' |
| 1428 | 1538 m | 3 m  | 0:00:06 | 1.7 km/h | 83.4° 真  | 2016/10/15 13:05:21 | N37° 36.384' E140° 04.552' |
| 1429 | 1537 m | 6 m  | 0:00:10 | 2.0 km/h | 1.4° 真   | 2016/10/15 13:05:27 | N37° 36.384' E140° 04.554' |
| 1430 | 1535 m | 5 m  | 0:00:09 | 2.0 km/h | 21.9° 真  | 2016/10/15 13:05:37 | N37° 36.387' E140° 04.554' |
| 1431 | 1533 m | 3 m  | 0:00:06 | 2.1 km/h | 15.6° 真  | 2016/10/15 13:05:46 | N37° 36.390' E140° 04.555' |
| 1432 | 1531 m | 6 m  | 0:00:10 | 2.2 km/h | 33.7° 真  | 2016/10/15 13:05:52 | N37° 36.392' E140° 04.556' |
| 1433 | 1529 m | 5 m  | 0:00:07 | 2.5 km/h | 1.0° 真   | 2016/10/15 13:06:02 | N37° 36.394' E140° 04.558' |
| 1434 | 1528 m | 3 m  | 0:00:07 | 1.7 km/h | 27.5° 真  | 2016/10/15 13:06:09 | N37° 36.397' E140° 04.558' |
| 1435 | 1526 m | 6 m  | 0:00:08 | 2.8 km/h | 90.9° 真  | 2016/10/15 13:06:16 | N37° 36.399' E140° 04.559' |
| 1436 | 1525 m | 7 m  | 0:00:10 | 2.4 km/h | 129.1° 真 | 2016/10/15 13:06:24 | N37° 36.399' E140° 04.563' |
| 1437 | 1523 m | 6 m  | 0:00:10 | 2.2 km/h | 117.8° 真 | 2016/10/15 13:06:34 | N37° 36.396' E140° 04.567' |
| 1438 | 1521 m | 5 m  | 0:00:07 | 2.4 km/h | 122.2° 真 | 2016/10/15 13:06:44 | N37° 36.395' E140° 04.570' |
| 1439 | 1520 m | 4 m  | 0:00:08 | 1.8 km/h | 111.2° 真 | 2016/10/15 13:06:51 | N37° 36.393' E140° 04.573' |
| 1440 | 1518 m | 5 m  | 0:00:10 | 1.7 km/h | 32.9° 真  | 2016/10/15 13:06:59 | N37° 36.393' E140° 04.576' |
| 1441 | 1516 m | 5 m  | 0:00:08 | 2.0 km/h | 17.4° 真  | 2016/10/15 13:07:09 | N37° 36.395' E140° 04.577' |
| 1442 | 1514 m | 4 m  | 0:00:07 | 2.3 km/h | 48.7° 真  | 2016/10/15 13:07:17 | N37° 36.397' E140° 04.578' |
| 1443 | 1513 m | 9 m  | 0:00:11 | 3.0 km/h | 6.4° 真   | 2016/10/15 13:07:24 | N37° 36.399' E140° 04.581' |
| 1444 | 1510 m | 2 m  | 0:00:09 | 0.9 km/h | 26.6° 真  | 2016/10/15 13:07:35 | N37° 36.404' E140° 04.581' |
| 1445 | 1509 m | 0 m  | 0:00:10 | 0.2 km/h | 124.6° 真 | 2016/10/15 13:07:44 | N37° 36.405' E140° 04.582' |
| 1446 | 1508 m | 2 m  | 0:00:20 | 0.3 km/h | 302.1° 真 | 2016/10/15 13:07:54 | N37° 36.405' E140° 04.582' |
| 1447 | 1507 m | 1 m  | 0:00:25 | 0.1 km/h | 113.4° 真 | 2016/10/15 13:08:14 | N37° 36.405' E140° 04.581' |
| 1448 | 1508 m | 0 m  | 0:00:17 | 0.1 km/h | 81.0° 真  | 2016/10/15 13:08:39 | N37° 36.405' E140° 04.582' |

現在の軌跡: 2016 10 15 08:22

| 索引   | 標高     | レグ距離 | 区間所要時間  | 区間速度     | 区間コース    | 時刻                  | 位置                         |
|------|--------|------|---------|----------|----------|---------------------|----------------------------|
| 1449 | 1507 m | 1 m  | 0:00:13 | 0.2 km/h | 125.9° 真 | 2016/10/15 13:08:56 | N37° 36.405' E140° 04.582' |
| 1450 | 1506 m | 1 m  | 0:00:15 | 0.2 km/h | 140.4° 真 | 2016/10/15 13:09:09 | N37° 36.405' E140° 04.582' |
| 1451 | 1507 m | 1 m  | 0:00:13 | 0.3 km/h | 337.8° 真 | 2016/10/15 13:09:24 | N37° 36.404' E140° 04.583' |
| 1452 | 1507 m | 1 m  | 0:00:11 | 0.2 km/h | 13.9° 真  | 2016/10/15 13:09:37 | N37° 36.405' E140° 04.582' |
| 1453 | 1508 m | 0 m  | 0:00:18 | 0.0 km/h | 227.4° 真 | 2016/10/15 13:09:48 | N37° 36.405' E140° 04.582' |
| 1454 | 1508 m | 0 m  | 0:00:09 | 0.1 km/h | 350.8° 真 | 2016/10/15 13:10:06 | N37° 36.405' E140° 04.582' |
| 1455 | 1508 m | 7 m  | 0:00:09 | 2.8 km/h | 55.3° 真  | 2016/10/15 13:10:15 | N37° 36.405' E140° 04.582' |
| 1456 | 1508 m | 8 m  | 0:00:09 | 3.0 km/h | 21.4° 真  | 2016/10/15 13:10:24 | N37° 36.407' E140° 04.586' |
| 1457 | 1506 m | 8 m  | 0:00:09 | 3.0 km/h | 27.2° 真  | 2016/10/15 13:10:33 | N37° 36.411' E140° 04.588' |
| 1458 | 1505 m | 6 m  | 0:00:06 | 3.3 km/h | 35.5° 真  | 2016/10/15 13:10:42 | N37° 36.415' E140° 04.590' |
| 1459 | 1504 m | 11 m | 0:00:10 | 3.8 km/h | 28.1° 真  | 2016/10/15 13:10:48 | N37° 36.417' E140° 04.593' |
| 1460 | 1503 m | 3 m  | 0:00:03 | 3.9 km/h | 67.5° 真  | 2016/10/15 13:10:58 | N37° 36.422' E140° 04.596' |
| 1461 | 1503 m | 3 m  | 0:00:03 | 4.1 km/h | 57.0° 真  | 2016/10/15 13:11:01 | N37° 36.423' E140° 04.598' |
| 1462 | 1502 m | 11 m | 0:00:11 | 3.6 km/h | 53.6° 真  | 2016/10/15 13:11:04 | N37° 36.424' E140° 04.600' |
| 1463 | 1502 m | 10 m | 0:00:09 | 3.8 km/h | 65.6° 真  | 2016/10/15 13:11:15 | N37° 36.427' E140° 04.606' |
| 1464 | 1501 m | 7 m  | 0:00:08 | 3.3 km/h | 89.4° 真  | 2016/10/15 13:11:24 | N37° 36.430' E140° 04.612' |
| 1465 | 1501 m | 4 m  | 0:00:08 | 2.0 km/h | 82.2° 真  | 2016/10/15 13:11:32 | N37° 36.430' E140° 04.617' |
| 1466 | 1500 m | 5 m  | 0:00:09 | 1.8 km/h | 87.4° 真  | 2016/10/15 13:11:40 | N37° 36.430' E140° 04.620' |
| 1467 | 1499 m | 14 m | 0:00:12 | 4.1 km/h | 83.9° 真  | 2016/10/15 13:11:49 | N37° 36.430' E140° 04.623' |
| 1468 | 1498 m | 8 m  | 0:00:10 | 3.0 km/h | 76.0° 真  | 2016/10/15 13:12:01 | N37° 36.431' E140° 04.632' |
| 1469 | 1498 m | 7 m  | 0:00:08 | 3.3 km/h | 71.2° 真  | 2016/10/15 13:12:11 | N37° 36.432' E140° 04.637' |
| 1470 | 1498 m | 6 m  | 0:00:08 | 2.7 km/h | 79.6° 真  | 2016/10/15 13:12:19 | N37° 36.433' E140° 04.642' |
| 1471 | 1497 m | 1 m  | 0:00:09 | 0.3 km/h | 90.0° 真  | 2016/10/15 13:12:27 | N37° 36.434' E140° 04.646' |
| 1472 | 1496 m | 2 m  | 0:00:11 | 0.5 km/h | 68.6° 真  | 2016/10/15 13:12:36 | N37° 36.434' E140° 04.647' |

現在の軌跡: 2016 10 15 08:22

| 索引   | 標高     | レグ距離 | 区間所要時間  | 区間速度     | 区間コース    | 時刻                  | 位置                         |
|------|--------|------|---------|----------|----------|---------------------|----------------------------|
| 1473 | 1496 m | 5 m  | 0:00:10 | 1.6 km/h | 97.4° 真  | 2016/10/15 13:12:47 | N37° 36.434' E140° 04.648' |
| 1474 | 1495 m | 4 m  | 0:00:08 | 1.8 km/h | 93.1° 真  | 2016/10/15 13:12:57 | N37° 36.434' E140° 04.651' |
| 1475 | 1494 m | 4 m  | 0:00:08 | 1.8 km/h | 47.8° 真  | 2016/10/15 13:13:05 | N37° 36.434' E140° 04.653' |
| 1476 | 1493 m | 6 m  | 0:00:08 | 2.8 km/h | 66.0° 真  | 2016/10/15 13:13:13 | N37° 36.435' E140° 04.655' |
| 1477 | 1492 m | 7 m  | 0:00:08 | 3.3 km/h | 74.0° 真  | 2016/10/15 13:13:21 | N37° 36.436' E140° 04.659' |
| 1478 | 1491 m | 8 m  | 0:00:09 | 3.4 km/h | 83.5° 真  | 2016/10/15 13:13:29 | N37° 36.438' E140° 04.664' |
| 1479 | 1491 m | 4 m  | 0:00:06 | 2.6 km/h | 64.7° 真  | 2016/10/15 13:13:38 | N37° 36.438' E140° 04.670' |
| 1480 | 1491 m | 9 m  | 0:00:08 | 3.9 km/h | 44.7° 真  | 2016/10/15 13:13:44 | N37° 36.439' E140° 04.673' |
| 1481 | 1490 m | 8 m  | 0:00:09 | 3.1 km/h | 43.1° 真  | 2016/10/15 13:13:52 | N37° 36.442' E140° 04.677' |
| 1482 | 1491 m | 4 m  | 0:00:07 | 2.0 km/h | 322.4° 真 | 2016/10/15 13:14:01 | N37° 36.445' E140° 04.680' |
| 1483 | 1491 m | 4 m  | 0:00:11 | 1.3 km/h | 3.2° 真   | 2016/10/15 13:14:08 | N37° 36.447' E140° 04.679' |
| 1484 | 1490 m | 1 m  | 0:00:13 | 0.3 km/h | 256.5° 真 | 2016/10/15 13:14:19 | N37° 36.449' E140° 04.679' |
| 1485 | 1490 m | 1 m  | 0:00:17 | 0.1 km/h | 271.9° 真 | 2016/10/15 13:14:32 | N37° 36.449' E140° 04.678' |
| 1486 | 1489 m | 5 m  | 0:00:08 | 2.4 km/h | 344.5° 真 | 2016/10/15 13:14:49 | N37° 36.449' E140° 04.678' |
| 1487 | 1489 m | 4 m  | 0:00:07 | 2.1 km/h | 0.0° 真   | 2016/10/15 13:14:57 | N37° 36.452' E140° 04.677' |
| 1488 | 1487 m | 5 m  | 0:00:08 | 2.1 km/h | 11.1° 真  | 2016/10/15 13:15:04 | N37° 36.454' E140° 04.677' |
| 1489 | 1486 m | 7 m  | 0:00:09 | 2.6 km/h | 11.0° 真  | 2016/10/15 13:15:12 | N37° 36.457' E140° 04.677' |
| 1490 | 1484 m | 7 m  | 0:00:11 | 2.3 km/h | 18.9° 真  | 2016/10/15 13:15:21 | N37° 36.460' E140° 04.678' |
| 1491 | 1481 m | 5 m  | 0:00:10 | 1.7 km/h | 37.5° 真  | 2016/10/15 13:15:32 | N37° 36.464' E140° 04.680' |
| 1492 | 1479 m | 4 m  | 0:00:08 | 1.7 km/h | 53.5° 真  | 2016/10/15 13:15:42 | N37° 36.466' E140° 04.682' |
| 1493 | 1477 m | 6 m  | 0:00:10 | 2.3 km/h | 8.3° 真   | 2016/10/15 13:15:50 | N37° 36.467' E140° 04.684' |
| 1494 | 1475 m | 4 m  | 0:00:08 | 2.0 km/h | 39.7° 真  | 2016/10/15 13:16:00 | N37° 36.470' E140° 04.685' |
| 1495 | 1474 m | 4 m  | 0:00:08 | 1.7 km/h | 31.8° 真  | 2016/10/15 13:16:08 | N37° 36.472' E140° 04.686' |
| 1496 | 1472 m | 1 m  | 0:00:19 | 0.3 km/h | 300.1° 真 | 2016/10/15 13:16:16 | N37° 36.474' E140° 04.688' |

現在の軌跡: 2016 10 15 08:22

| 索引   | 標高     | レグ距離 | 区間所要時間  | 区間速度     | 区間コース   | 時刻                  | 位置                         |
|------|--------|------|---------|----------|---------|---------------------|----------------------------|
| 1497 | 1471 m | 4 m  | 0:00:14 | 1.1 km/h | 42.0° 真 | 2016/10/15 13:16:35 | N37° 36.474' E140° 04.687' |
| 1498 | 1470 m | 2 m  | 0:00:02 | 3.2 km/h | 25.6° 真 | 2016/10/15 13:16:49 | N37° 36.476' E140° 04.689' |
| 1499 | 1470 m | 11 m | 0:00:10 | 3.9 km/h | 36.2° 真 | 2016/10/15 13:16:51 | N37° 36.477' E140° 04.689' |
| 1500 | 1469 m | 6 m  | 0:00:09 | 2.4 km/h | 38.2° 真 | 2016/10/15 13:17:01 | N37° 36.482' E140° 04.694' |
| 1501 | 1468 m | 2 m  | 0:00:03 | 2.9 km/h | 52.6° 真 | 2016/10/15 13:17:10 | N37° 36.484' E140° 04.696' |
| 1502 | 1468 m | 7 m  | 0:00:07 | 3.5 km/h | 50.5° 真 | 2016/10/15 13:17:13 | N37° 36.485' E140° 04.698' |
| 1503 | 1467 m | 9 m  | 0:00:09 | 3.6 km/h | 32.6° 真 | 2016/10/15 13:17:20 | N37° 36.487' E140° 04.701' |
| 1504 | 1467 m | 9 m  | 0:00:10 | 3.1 km/h | 22.3° 真 | 2016/10/15 13:17:29 | N37° 36.491' E140° 04.704' |
| 1505 | 1468 m | 7 m  | 0:00:07 | 3.3 km/h | 26.6° 真 | 2016/10/15 13:17:39 | N37° 36.496' E140° 04.707' |
| 1506 | 1467 m | 8 m  | 0:00:08 | 3.6 km/h | 6.6° 真  | 2016/10/15 13:17:46 | N37° 36.499' E140° 04.709' |
| 1507 | 1466 m | 6 m  | 0:00:08 | 2.5 km/h | 24.0° 真 | 2016/10/15 13:17:54 | N37° 36.503' E140° 04.709' |
| 1508 | 1467 m | 2 m  | 0:00:08 | 1.0 km/h | 16.5° 真 | 2016/10/15 13:18:02 | N37° 36.506' E140° 04.711' |
| 1509 | 1466 m | 1 m  | 0:00:13 | 0.4 km/h | 45.1° 真 | 2016/10/15 13:18:10 | N37° 36.507' E140° 04.711' |
| 1510 | 1467 m | 2 m  | 0:00:08 | 1.0 km/h | 29.2° 真 | 2016/10/15 13:18:23 | N37° 36.508' E140° 04.712' |
| 1511 | 1466 m | 6 m  | 0:00:08 | 2.7 km/h | 48.0° 真 | 2016/10/15 13:18:31 | N37° 36.509' E140° 04.713' |
| 1512 | 1466 m | 8 m  | 0:00:08 | 3.7 km/h | 26.7° 真 | 2016/10/15 13:18:39 | N37° 36.511' E140° 04.716' |
| 1513 | 1464 m | 9 m  | 0:00:08 | 3.9 km/h | 63.9° 真 | 2016/10/15 13:18:47 | N37° 36.515' E140° 04.718' |
| 1514 | 1463 m | 2 m  | 0:00:02 | 3.7 km/h | 97.1° 真 | 2016/10/15 13:18:55 | N37° 36.517' E140° 04.723' |
| 1515 | 1463 m | 2 m  | 0:00:02 | 4.2 km/h | 82.6° 真 | 2016/10/15 13:18:57 | N37° 36.517' E140° 04.725' |
| 1516 | 1462 m | 3 m  | 0:00:03 | 4.1 km/h | 64.8° 真 | 2016/10/15 13:18:59 | N37° 36.517' E140° 04.726' |
| 1517 | 1462 m | 2 m  | 0:00:02 | 4.0 km/h | 48.9° 真 | 2016/10/15 13:19:02 | N37° 36.518' E140° 04.729' |
| 1518 | 1461 m | 5 m  | 0:00:05 | 3.8 km/h | 58.6° 真 | 2016/10/15 13:19:04 | N37° 36.518' E140° 04.730' |
| 1519 | 1460 m | 11 m | 0:00:10 | 4.1 km/h | 25.0° 真 | 2016/10/15 13:19:09 | N37° 36.520' E140° 04.733' |
| 1520 | 1458 m | 8 m  | 0:00:07 | 4.0 km/h | 27.4° 真 | 2016/10/15 13:19:19 | N37° 36.525' E140° 04.736' |

現在の軌跡: 2016 10 15 08:22

| 索引   | 標高     | レグ距離 | 区間所要時間  | 区間速度     | 区間コース    | 時刻                  | 位置                         |
|------|--------|------|---------|----------|----------|---------------------|----------------------------|
| 1521 | 1457 m | 3 m  | 0:00:03 | 3.9 km/h | 36.1° 真  | 2016/10/15 13:19:26 | N37° 36.529' E140° 04.738' |
| 1522 | 1456 m | 2 m  | 0:00:02 | 4.2 km/h | 6.2° 真   | 2016/10/15 13:19:29 | N37° 36.530' E140° 04.740' |
| 1523 | 1456 m | 11 m | 0:00:09 | 4.5 km/h | 51.1° 真  | 2016/10/15 13:19:31 | N37° 36.532' E140° 04.740' |
| 1524 | 1455 m | 11 m | 0:00:09 | 4.4 km/h | 52.4° 真  | 2016/10/15 13:19:40 | N37° 36.535' E140° 04.746' |
| 1525 | 1454 m | 7 m  | 0:00:07 | 3.8 km/h | 50.0° 真  | 2016/10/15 13:19:49 | N37° 36.539' E140° 04.752' |
| 1526 | 1454 m | 11 m | 0:00:10 | 3.9 km/h | 33.8° 真  | 2016/10/15 13:19:56 | N37° 36.542' E140° 04.756' |
| 1527 | 1454 m | 13 m | 0:00:11 | 4.3 km/h | 56.2° 真  | 2016/10/15 13:20:06 | N37° 36.547' E140° 04.760' |
| 1528 | 1455 m | 11 m | 0:00:12 | 3.3 km/h | 52.7° 真  | 2016/10/15 13:20:17 | N37° 36.550' E140° 04.767' |
| 1529 | 1455 m | 0 m  | 0:00:08 | 0.2 km/h | 358.9° 真 | 2016/10/15 13:20:29 | N37° 36.554' E140° 04.773' |
| 1530 | 1456 m | 0 m  | 0:00:24 | 0.1 km/h | 281.6° 真 | 2016/10/15 13:20:37 | N37° 36.554' E140° 04.773' |
| 1531 | 1457 m | 4 m  | 0:00:09 | 1.6 km/h | 87.0° 真  | 2016/10/15 13:21:01 | N37° 36.554' E140° 04.773' |
| 1532 | 1457 m | 4 m  | 0:00:03 | 4.4 km/h | 85.0° 真  | 2016/10/15 13:21:10 | N37° 36.554' E140° 04.775' |
| 1533 | 1457 m | 4 m  | 0:00:04 | 4.0 km/h | 85.1° 真  | 2016/10/15 13:21:13 | N37° 36.555' E140° 04.778' |
| 1534 | 1457 m | 14 m | 0:00:13 | 3.8 km/h | 55.1° 真  | 2016/10/15 13:21:17 | N37° 36.555' E140° 04.781' |
| 1535 | 1457 m | 15 m | 0:00:13 | 4.1 km/h | 53.2° 真  | 2016/10/15 13:21:30 | N37° 36.559' E140° 04.789' |
| 1536 | 1457 m | 7 m  | 0:00:08 | 3.2 km/h | 50.7° 真  | 2016/10/15 13:21:43 | N37° 36.564' E140° 04.797' |
| 1537 | 1457 m | 8 m  | 0:00:11 | 2.6 km/h | 64.0° 真  | 2016/10/15 13:21:51 | N37° 36.566' E140° 04.800' |
| 1538 | 1458 m | 2 m  | 0:00:09 | 0.9 km/h | 59.9° 真  | 2016/10/15 13:22:02 | N37° 36.568' E140° 04.805' |
| 1539 | 1458 m | 3 m  | 0:00:08 | 1.3 km/h | 238.1° 真 | 2016/10/15 13:22:11 | N37° 36.569' E140° 04.807' |
| 1540 | 1458 m | 1 m  | 0:00:13 | 0.2 km/h | 145.6° 真 | 2016/10/15 13:22:19 | N37° 36.568' E140° 04.805' |
| 1541 | 1459 m | 4 m  | 0:00:07 | 1.8 km/h | 159.1° 真 | 2016/10/15 13:22:32 | N37° 36.568' E140° 04.805' |
| 1542 | 1459 m | 2 m  | 0:00:18 | 0.4 km/h | 208.5° 真 | 2016/10/15 13:22:39 | N37° 36.566' E140° 04.806' |
| 1543 | 1459 m | 3 m  | 0:00:10 | 1.1 km/h | 65.2° 真  | 2016/10/15 13:22:57 | N37° 36.565' E140° 04.805' |
| 1544 | 1459 m | 0 m  | 0:00:17 | 0.1 km/h | 176.0° 真 | 2016/10/15 13:23:07 | N37° 36.566' E140° 04.807' |

## 現在の軌跡: 2016 10 15 08:22

| 索引   | 標高     | レグ距離 | 区間所要時間  | 区間速度     | 区間コース    | 時刻                  | 位置                         |
|------|--------|------|---------|----------|----------|---------------------|----------------------------|
| 1545 | 1459 m | 0 m  | 0:00:10 | 0.1 km/h | 105.9° 真 | 2016/10/15 13:23:24 | N37° 36.565' E140° 04.807' |
| 1546 | 1459 m | 2 m  | 0:00:11 | 0.5 km/h | 236.9° 真 | 2016/10/15 13:23:34 | N37° 36.565' E140° 04.807' |
| 1547 | 1459 m | 3 m  | 0:00:10 | 0.9 km/h | 296.3° 真 | 2016/10/15 13:23:45 | N37° 36.565' E140° 04.807' |
| 1548 | 1459 m | 2 m  | 0:00:08 | 0.8 km/h | 311.6° 真 | 2016/10/15 13:23:55 | N37° 36.565' E140° 04.805' |
| 1549 | 1459 m | 0 m  | 0:00:26 | 0.0 km/h | 55.8° 真  | 2016/10/15 13:24:03 | N37° 36.566' E140° 04.804' |
| 1550 | 1458 m | 1 m  | 0:00:09 | 0.2 km/h | 351.5° 真 | 2016/10/15 13:24:29 | N37° 36.566' E140° 04.804' |
| 1551 | 1459 m | 3 m  | 0:00:12 | 1.0 km/h | 62.1° 真  | 2016/10/15 13:24:38 | N37° 36.566' E140° 04.804' |
| 1552 | 1458 m | 6 m  | 0:00:08 | 2.5 km/h | 44.8° 真  | 2016/10/15 13:24:50 | N37° 36.567' E140° 04.806' |
| 1553 | 1458 m | 5 m  | 0:00:09 | 1.9 km/h | 38.3° 真  | 2016/10/15 13:24:58 | N37° 36.569' E140° 04.809' |
| 1554 | 1456 m | 4 m  | 0:00:07 | 2.3 km/h | 61.6° 真  | 2016/10/15 13:25:07 | N37° 36.571' E140° 04.811' |
| 1555 | 1455 m | 4 m  | 0:00:08 | 2.0 km/h | 318.8° 真 | 2016/10/15 13:25:14 | N37° 36.573' E140° 04.814' |
| 1556 | 1453 m | 4 m  | 0:00:08 | 1.7 km/h | 322.9° 真 | 2016/10/15 13:25:22 | N37° 36.574' E140° 04.812' |
| 1557 | 1452 m | 4 m  | 0:00:08 | 1.9 km/h | 39.4° 真  | 2016/10/15 13:25:30 | N37° 36.576' E140° 04.810' |
| 1558 | 1450 m | 4 m  | 0:00:08 | 1.8 km/h | 13.0° 真  | 2016/10/15 13:25:38 | N37° 36.578' E140° 04.812' |
| 1559 | 1449 m | 0 m  | 0:00:13 | 0.1 km/h | 93.9° 真  | 2016/10/15 13:25:46 | N37° 36.580' E140° 04.812' |
| 1560 | 1447 m | 5 m  | 0:00:07 | 2.4 km/h | 61.6° 真  | 2016/10/15 13:25:59 | N37° 36.580' E140° 04.813' |
| 1561 | 1447 m | 6 m  | 0:00:08 | 2.6 km/h | 53.3° 真  | 2016/10/15 13:26:06 | N37° 36.581' E140° 04.815' |
| 1562 | 1446 m | 5 m  | 0:00:08 | 2.3 km/h | 332.3° 真 | 2016/10/15 13:26:14 | N37° 36.583' E140° 04.819' |
| 1563 | 1444 m | 4 m  | 0:00:07 | 1.9 km/h | 357.5° 真 | 2016/10/15 13:26:22 | N37° 36.585' E140° 04.817' |
| 1564 | 1442 m | 6 m  | 0:00:11 | 1.9 km/h | 333.4° 真 | 2016/10/15 13:26:29 | N37° 36.587' E140° 04.817' |
| 1565 | 1440 m | 4 m  | 0:00:10 | 1.5 km/h | 305.8° 真 | 2016/10/15 13:26:40 | N37° 36.590' E140° 04.815' |
| 1566 | 1438 m | 4 m  | 0:00:09 | 1.6 km/h | 330.5° 真 | 2016/10/15 13:26:50 | N37° 36.591' E140° 04.813' |
| 1567 | 1436 m | 5 m  | 0:00:10 | 1.7 km/h | 301.5° 真 | 2016/10/15 13:26:59 | N37° 36.593' E140° 04.811' |
| 1568 | 1434 m | 4 m  | 0:00:11 | 1.3 km/h | 265.7° 真 | 2016/10/15 13:27:09 | N37° 36.595' E140° 04.809' |



## 現在の軌跡: 2016 10 15 08:22

| 索引   | 標高     | レグ距離 | 区間所要時間  | 区間速度     | 区間コース    | 時刻                  | 位置                         |
|------|--------|------|---------|----------|----------|---------------------|----------------------------|
| 1569 | 1432 m | 3 m  | 0:00:07 | 1.6 km/h | 279.3° 真 | 2016/10/15 13:27:20 | N37° 36.594' E140° 04.806' |
| 1570 | 1431 m | 4 m  | 0:00:10 | 1.3 km/h | 297.5° 真 | 2016/10/15 13:27:27 | N37° 36.595' E140° 04.804' |
| 1571 | 1430 m | 4 m  | 0:00:10 | 1.6 km/h | 252.3° 真 | 2016/10/15 13:27:37 | N37° 36.596' E140° 04.802' |
| 1572 | 1428 m | 3 m  | 0:00:09 | 1.2 km/h | 281.2° 真 | 2016/10/15 13:27:47 | N37° 36.595' E140° 04.799' |
| 1573 | 1426 m | 3 m  | 0:00:08 | 1.2 km/h | 313.6° 真 | 2016/10/15 13:27:56 | N37° 36.595' E140° 04.797' |
| 1574 | 1424 m | 3 m  | 0:00:09 | 1.3 km/h | 348.0° 真 | 2016/10/15 13:28:04 | N37° 36.596' E140° 04.795' |
| 1575 | 1422 m | 3 m  | 0:00:08 | 1.5 km/h | 344.4° 真 | 2016/10/15 13:28:13 | N37° 36.598' E140° 04.795' |
| 1576 | 1421 m | 4 m  | 0:00:11 | 1.4 km/h | 331.5° 真 | 2016/10/15 13:28:21 | N37° 36.600' E140° 04.794' |
| 1577 | 1419 m | 0 m  | 0:00:12 | 0.1 km/h | 39.5° 真  | 2016/10/15 13:28:32 | N37° 36.602' E140° 04.793' |
| 1578 | 1418 m | 2 m  | 0:00:14 | 0.6 km/h | 30.9° 真  | 2016/10/15 13:28:44 | N37° 36.602' E140° 04.793' |
| 1579 | 1417 m | 3 m  | 0:00:11 | 1.0 km/h | 297.3° 真 | 2016/10/15 13:28:58 | N37° 36.603' E140° 04.794' |
| 1580 | 1416 m | 4 m  | 0:00:10 | 1.3 km/h | 356.5° 真 | 2016/10/15 13:29:09 | N37° 36.604' E140° 04.792' |
| 1581 | 1414 m | 5 m  | 0:00:10 | 1.6 km/h | 269.3° 真 | 2016/10/15 13:29:19 | N37° 36.606' E140° 04.792' |
| 1582 | 1412 m | 3 m  | 0:00:09 | 1.2 km/h | 331.1° 真 | 2016/10/15 13:29:29 | N37° 36.606' E140° 04.789' |
| 1583 | 1410 m | 5 m  | 0:00:12 | 1.6 km/h | 4.9° 真   | 2016/10/15 13:29:38 | N37° 36.607' E140° 04.788' |
| 1584 | 1408 m | 4 m  | 0:00:13 | 1.2 km/h | 340.8° 真 | 2016/10/15 13:29:50 | N37° 36.610' E140° 04.788' |
| 1585 | 1406 m | 4 m  | 0:00:12 | 1.1 km/h | 318.0° 真 | 2016/10/15 13:30:03 | N37° 36.612' E140° 04.787' |
| 1586 | 1403 m | 3 m  | 0:00:10 | 1.2 km/h | 339.7° 真 | 2016/10/15 13:30:15 | N37° 36.614' E140° 04.785' |
| 1587 | 1401 m | 5 m  | 0:00:11 | 1.5 km/h | 309.4° 真 | 2016/10/15 13:30:25 | N37° 36.615' E140° 04.785' |
| 1588 | 1399 m | 3 m  | 0:00:12 | 1.0 km/h | 287.0° 真 | 2016/10/15 13:30:36 | N37° 36.617' E140° 04.782' |
| 1589 | 1396 m | 2 m  | 0:00:07 | 1.1 km/h | 317.8° 真 | 2016/10/15 13:30:48 | N37° 36.617' E140° 04.780' |
| 1590 | 1395 m | 3 m  | 0:00:08 | 1.3 km/h | 310.1° 真 | 2016/10/15 13:30:55 | N37° 36.618' E140° 04.779' |
| 1591 | 1394 m | 4 m  | 0:00:12 | 1.3 km/h | 319.6° 真 | 2016/10/15 13:31:03 | N37° 36.619' E140° 04.778' |
| 1592 | 1392 m | 5 m  | 0:00:11 | 1.7 km/h | 312.6° 真 | 2016/10/15 13:31:15 | N37° 36.621' E140° 04.776' |

## 現在の軌跡: 2016 10 15 08:22

| 索引   | 標高     | レグ距離 | 区間所要時間  | 区間速度     | 区間コース    | 時刻                  | 位置                         |
|------|--------|------|---------|----------|----------|---------------------|----------------------------|
| 1593 | 1389 m | 5 m  | 0:00:10 | 1.9 km/h | 9.3° 真   | 2016/10/15 13:31:26 | N37° 36.623' E140° 04.773' |
| 1594 | 1387 m | 2 m  | 0:00:10 | 0.8 km/h | 319.1° 真 | 2016/10/15 13:31:36 | N37° 36.626' E140° 04.774' |
| 1595 | 1385 m | 5 m  | 0:00:11 | 1.6 km/h | 316.8° 真 | 2016/10/15 13:31:46 | N37° 36.627' E140° 04.773' |
| 1596 | 1383 m | 4 m  | 0:00:09 | 1.7 km/h | 302.0° 真 | 2016/10/15 13:31:57 | N37° 36.629' E140° 04.770' |
| 1597 | 1382 m | 2 m  | 0:00:10 | 0.8 km/h | 317.6° 真 | 2016/10/15 13:32:06 | N37° 36.630' E140° 04.768' |
| 1598 | 1380 m | 2 m  | 0:00:08 | 1.0 km/h | 270.5° 真 | 2016/10/15 13:32:16 | N37° 36.631' E140° 04.767' |
| 1599 | 1378 m | 5 m  | 0:00:11 | 1.7 km/h | 328.9° 真 | 2016/10/15 13:32:24 | N37° 36.631' E140° 04.765' |
| 1600 | 1376 m | 8 m  | 0:00:12 | 2.5 km/h | 309.0° 真 | 2016/10/15 13:32:35 | N37° 36.633' E140° 04.764' |
| 1601 | 1374 m | 5 m  | 0:00:11 | 1.7 km/h | 297.5° 真 | 2016/10/15 13:32:47 | N37° 36.636' E140° 04.759' |
| 1602 | 1372 m | 3 m  | 0:00:11 | 1.1 km/h | 303.7° 真 | 2016/10/15 13:32:58 | N37° 36.637' E140° 04.756' |
| 1603 | 1370 m | 3 m  | 0:00:09 | 1.1 km/h | 315.1° 真 | 2016/10/15 13:33:09 | N37° 36.638' E140° 04.754' |
| 1604 | 1368 m | 4 m  | 0:00:10 | 1.5 km/h | 337.8° 真 | 2016/10/15 13:33:18 | N37° 36.639' E140° 04.753' |
| 1605 | 1366 m | 3 m  | 0:00:10 | 1.0 km/h | 331.6° 真 | 2016/10/15 13:33:28 | N37° 36.641' E140° 04.752' |
| 1606 | 1364 m | 4 m  | 0:00:11 | 1.4 km/h | 244.8° 真 | 2016/10/15 13:33:38 | N37° 36.643' E140° 04.751' |
| 1607 | 1363 m | 3 m  | 0:00:10 | 1.0 km/h | 281.8° 真 | 2016/10/15 13:33:49 | N37° 36.642' E140° 04.748' |
| 1608 | 1361 m | 5 m  | 0:00:10 | 1.6 km/h | 256.0° 真 | 2016/10/15 13:33:59 | N37° 36.642' E140° 04.747' |
| 1609 | 1359 m | 4 m  | 0:00:10 | 1.3 km/h | 282.6° 真 | 2016/10/15 13:34:09 | N37° 36.641' E140° 04.744' |
| 1610 | 1357 m | 5 m  | 0:00:11 | 1.6 km/h | 293.5° 真 | 2016/10/15 13:34:19 | N37° 36.642' E140° 04.741' |
| 1611 | 1355 m | 5 m  | 0:00:10 | 1.7 km/h | 298.1° 真 | 2016/10/15 13:34:30 | N37° 36.643' E140° 04.738' |
| 1612 | 1352 m | 3 m  | 0:00:12 | 0.9 km/h | 317.2° 真 | 2016/10/15 13:34:40 | N37° 36.644' E140° 04.735' |
| 1613 | 1350 m | 3 m  | 0:00:11 | 1.0 km/h | 309.5° 真 | 2016/10/15 13:34:52 | N37° 36.645' E140° 04.734' |
| 1614 | 1348 m | 4 m  | 0:00:10 | 1.6 km/h | 310.0° 真 | 2016/10/15 13:35:03 | N37° 36.646' E140° 04.732' |
| 1615 | 1346 m | 2 m  | 0:00:11 | 0.7 km/h | 310.3° 真 | 2016/10/15 13:35:13 | N37° 36.648' E140° 04.730' |
| 1616 | 1343 m | 4 m  | 0:00:11 | 1.3 km/h | 303.1° 真 | 2016/10/15 13:35:24 | N37° 36.648' E140° 04.729' |

## 現在の軌跡: 2016 10 15 08:22

| 索引   | 標高     | レグ距離 | 区間所要時間  | 区間速度     | 区間コース    | 時刻                  | 位置                         |
|------|--------|------|---------|----------|----------|---------------------|----------------------------|
| 1617 | 1341 m | 4 m  | 0:00:09 | 1.6 km/h | 310.5° 真 | 2016/10/15 13:35:35 | N37° 36.650' E140° 04.727' |
| 1618 | 1339 m | 4 m  | 0:00:11 | 1.2 km/h | 310.4° 真 | 2016/10/15 13:35:44 | N37° 36.651' E140° 04.725' |
| 1619 | 1336 m | 3 m  | 0:00:12 | 0.8 km/h | 329.1° 真 | 2016/10/15 13:35:55 | N37° 36.652' E140° 04.723' |
| 1620 | 1334 m | 5 m  | 0:00:13 | 1.5 km/h | 320.9° 真 | 2016/10/15 13:36:07 | N37° 36.654' E140° 04.722' |
| 1621 | 1331 m | 3 m  | 0:00:13 | 0.9 km/h | 338.6° 真 | 2016/10/15 13:36:20 | N37° 36.656' E140° 04.719' |
| 1622 | 1329 m | 4 m  | 0:00:12 | 1.3 km/h | 324.1° 真 | 2016/10/15 13:36:33 | N37° 36.657' E140° 04.719' |
| 1623 | 1327 m | 4 m  | 0:00:12 | 1.1 km/h | 319.7° 真 | 2016/10/15 13:36:45 | N37° 36.659' E140° 04.717' |
| 1624 | 1324 m | 4 m  | 0:00:12 | 1.2 km/h | 320.0° 真 | 2016/10/15 13:36:57 | N37° 36.661' E140° 04.715' |
| 1625 | 1322 m | 6 m  | 0:00:14 | 1.6 km/h | 338.1° 真 | 2016/10/15 13:37:09 | N37° 36.662' E140° 04.714' |
| 1626 | 1319 m | 4 m  | 0:00:12 | 1.2 km/h | 316.1° 真 | 2016/10/15 13:37:23 | N37° 36.666' E140° 04.712' |
| 1627 | 1316 m | 5 m  | 0:00:13 | 1.4 km/h | 331.1° 真 | 2016/10/15 13:37:35 | N37° 36.667' E140° 04.710' |
| 1628 | 1313 m | 4 m  | 0:00:12 | 1.3 km/h | 327.5° 真 | 2016/10/15 13:37:48 | N37° 36.670' E140° 04.708' |
| 1629 | 1311 m | 5 m  | 0:00:13 | 1.5 km/h | 320.7° 真 | 2016/10/15 13:38:00 | N37° 36.672' E140° 04.707' |
| 1630 | 1308 m | 3 m  | 0:00:12 | 1.0 km/h | 331.1° 真 | 2016/10/15 13:38:13 | N37° 36.674' E140° 04.704' |
| 1631 | 1306 m | 3 m  | 0:00:11 | 1.0 km/h | 344.3° 真 | 2016/10/15 13:38:25 | N37° 36.675' E140° 04.703' |
| 1632 | 1303 m | 4 m  | 0:00:14 | 1.1 km/h | 299.2° 真 | 2016/10/15 13:38:36 | N37° 36.677' E140° 04.703' |
| 1633 | 1301 m | 1 m  | 0:00:11 | 0.2 km/h | 186.7° 真 | 2016/10/15 13:38:50 | N37° 36.678' E140° 04.700' |
| 1634 | 1301 m | 1 m  | 0:00:17 | 0.2 km/h | 242.4° 真 | 2016/10/15 13:39:01 | N37° 36.678' E140° 04.700' |
| 1635 | 1301 m | 6 m  | 0:00:15 | 1.5 km/h | 9.0° 真   | 2016/10/15 13:39:18 | N37° 36.677' E140° 04.700' |
| 1636 | 1299 m | 5 m  | 0:00:11 | 1.6 km/h | 349.7° 真 | 2016/10/15 13:39:33 | N37° 36.681' E140° 04.700' |
| 1637 | 1297 m | 4 m  | 0:00:09 | 1.6 km/h | 337.7° 真 | 2016/10/15 13:39:44 | N37° 36.683' E140° 04.700' |
| 1638 | 1294 m | 5 m  | 0:00:12 | 1.4 km/h | 316.5° 真 | 2016/10/15 13:39:53 | N37° 36.685' E140° 04.699' |
| 1639 | 1292 m | 3 m  | 0:00:09 | 1.1 km/h | 355.0° 真 | 2016/10/15 13:40:05 | N37° 36.687' E140° 04.697' |
| 1640 | 1291 m | 6 m  | 0:00:10 | 2.2 km/h | 314.9° 真 | 2016/10/15 13:40:14 | N37° 36.689' E140° 04.696' |

現在の軌跡: 2016 10 15 08:22

| 索引   | 標高     | レグ距離 | 区間所要時間  | 区間速度     | 区間コース    | 時刻                  | 位置                         |
|------|--------|------|---------|----------|----------|---------------------|----------------------------|
| 1641 | 1288 m | 4 m  | 0:00:10 | 1.4 km/h | 0.0° 真   | 2016/10/15 13:40:24 | N37° 36.691' E140° 04.694' |
| 1642 | 1286 m | 2 m  | 0:00:09 | 0.7 km/h | 327.7° 真 | 2016/10/15 13:40:34 | N37° 36.693' E140° 04.694' |
| 1643 | 1284 m | 5 m  | 0:00:11 | 1.6 km/h | 349.4° 真 | 2016/10/15 13:40:43 | N37° 36.694' E140° 04.693' |
| 1644 | 1282 m | 4 m  | 0:00:09 | 1.8 km/h | 309.2° 真 | 2016/10/15 13:40:54 | N37° 36.697' E140° 04.692' |
| 1645 | 1280 m | 1 m  | 0:00:14 | 0.2 km/h | 282.9° 真 | 2016/10/15 13:41:03 | N37° 36.698' E140° 04.690' |
| 1646 | 1278 m | 2 m  | 0:00:16 | 0.5 km/h | 358.9° 真 | 2016/10/15 13:41:17 | N37° 36.698' E140° 04.689' |
| 1647 | 1277 m | 8 m  | 0:00:12 | 2.3 km/h | 356.8° 真 | 2016/10/15 13:41:33 | N37° 36.699' E140° 04.689' |
| 1648 | 1275 m | 3 m  | 0:00:09 | 1.4 km/h | 320.6° 真 | 2016/10/15 13:41:45 | N37° 36.703' E140° 04.689' |
| 1649 | 1273 m | 5 m  | 0:00:10 | 1.8 km/h | 4.1° 真   | 2016/10/15 13:41:54 | N37° 36.705' E140° 04.688' |
| 1650 | 1271 m | 5 m  | 0:00:10 | 1.8 km/h | 5.2° 真   | 2016/10/15 13:42:04 | N37° 36.708' E140° 04.688' |
| 1651 | 1269 m | 3 m  | 0:00:10 | 1.2 km/h | 347.4° 真 | 2016/10/15 13:42:14 | N37° 36.710' E140° 04.688' |
| 1652 | 1267 m | 4 m  | 0:00:12 | 1.2 km/h | 333.4° 真 | 2016/10/15 13:42:24 | N37° 36.712' E140° 04.688' |
| 1653 | 1265 m | 5 m  | 0:00:10 | 1.7 km/h | 343.2° 真 | 2016/10/15 13:42:36 | N37° 36.714' E140° 04.687' |
| 1654 | 1263 m | 8 m  | 0:00:11 | 2.5 km/h | 336.1° 真 | 2016/10/15 13:42:46 | N37° 36.716' E140° 04.686' |
| 1655 | 1261 m | 7 m  | 0:00:14 | 1.8 km/h | 342.2° 真 | 2016/10/15 13:42:57 | N37° 36.720' E140° 04.683' |
| 1656 | 1259 m | 6 m  | 0:00:11 | 1.9 km/h | 11.8° 真  | 2016/10/15 13:43:11 | N37° 36.724' E140° 04.682' |
| 1657 | 1257 m | 4 m  | 0:00:11 | 1.2 km/h | 334.2° 真 | 2016/10/15 13:43:22 | N37° 36.727' E140° 04.683' |
| 1658 | 1254 m | 6 m  | 0:00:08 | 2.6 km/h | 342.7° 真 | 2016/10/15 13:43:33 | N37° 36.729' E140° 04.682' |
| 1659 | 1253 m | 13 m | 0:00:14 | 3.5 km/h | 342.6° 真 | 2016/10/15 13:43:41 | N37° 36.732' E140° 04.681' |
| 1660 | 1251 m | 10 m | 0:00:11 | 3.4 km/h | 332.8° 真 | 2016/10/15 13:43:55 | N37° 36.738' E140° 04.678' |
| 1661 | 1250 m | 9 m  | 0:00:10 | 3.2 km/h | 335.5° 真 | 2016/10/15 13:44:06 | N37° 36.743' E140° 04.675' |
| 1662 | 1248 m | 7 m  | 0:00:09 | 2.8 km/h | 349.9° 真 | 2016/10/15 13:44:16 | N37° 36.748' E140° 04.672' |
| 1663 | 1247 m | 7 m  | 0:00:14 | 1.8 km/h | 11.7° 真  | 2016/10/15 13:44:25 | N37° 36.751' E140° 04.671' |
| 1664 | 1244 m | 5 m  | 0:00:10 | 1.7 km/h | 351.7° 真 | 2016/10/15 13:44:39 | N37° 36.755' E140° 04.672' |

## 現在の軌跡: 2016 10 15 08:22

| 索引   | 標高     | レグ距離 | 区間所要時間  | 区間速度     | 区間コース    | 時刻                  | 位置                         |
|------|--------|------|---------|----------|----------|---------------------|----------------------------|
| 1665 | 1242 m | 5 m  | 0:00:11 | 1.7 km/h | 4.2° 真   | 2016/10/15 13:44:49 | N37° 36.758' E140° 04.672' |
| 1666 | 1239 m | 5 m  | 0:00:10 | 1.6 km/h | 13.1° 真  | 2016/10/15 13:45:00 | N37° 36.761' E140° 04.672' |
| 1667 | 1237 m | 5 m  | 0:00:11 | 1.6 km/h | 333.9° 真 | 2016/10/15 13:45:10 | N37° 36.763' E140° 04.673' |
| 1668 | 1235 m | 8 m  | 0:00:12 | 2.3 km/h | 358.9° 真 | 2016/10/15 13:45:21 | N37° 36.765' E140° 04.671' |
| 1669 | 1233 m | 8 m  | 0:00:11 | 2.7 km/h | 8.7° 真   | 2016/10/15 13:45:33 | N37° 36.769' E140° 04.671' |
| 1670 | 1231 m | 6 m  | 0:00:09 | 2.5 km/h | 35.3° 真  | 2016/10/15 13:45:44 | N37° 36.774' E140° 04.672' |
| 1671 | 1229 m | 4 m  | 0:00:10 | 1.5 km/h | 324.8° 真 | 2016/10/15 13:45:53 | N37° 36.777' E140° 04.675' |
| 1672 | 1227 m | 5 m  | 0:00:09 | 1.9 km/h | 348.4° 真 | 2016/10/15 13:46:03 | N37° 36.778' E140° 04.673' |
| 1673 | 1225 m | 6 m  | 0:00:10 | 2.2 km/h | 13.5° 真  | 2016/10/15 13:46:12 | N37° 36.781' E140° 04.672' |
| 1674 | 1223 m | 5 m  | 0:00:08 | 2.3 km/h | 308.5° 真 | 2016/10/15 13:46:22 | N37° 36.784' E140° 04.673' |
| 1675 | 1221 m | 4 m  | 0:00:11 | 1.4 km/h | 284.6° 真 | 2016/10/15 13:46:30 | N37° 36.786' E140° 04.670' |
| 1676 | 1219 m | 6 m  | 0:00:12 | 1.7 km/h | 351.1° 真 | 2016/10/15 13:46:41 | N37° 36.786' E140° 04.668' |
| 1677 | 1217 m | 6 m  | 0:00:10 | 2.0 km/h | 11.5° 真  | 2016/10/15 13:46:53 | N37° 36.789' E140° 04.667' |
| 1678 | 1215 m | 6 m  | 0:00:11 | 2.0 km/h | 13.8° 真  | 2016/10/15 13:47:03 | N37° 36.792' E140° 04.668' |
| 1679 | 1213 m | 6 m  | 0:00:12 | 1.7 km/h | 9.8° 真   | 2016/10/15 13:47:14 | N37° 36.795' E140° 04.669' |
| 1680 | 1211 m | 6 m  | 0:00:11 | 1.9 km/h | 342.5° 真 | 2016/10/15 13:47:26 | N37° 36.798' E140° 04.669' |
| 1681 | 1209 m | 5 m  | 0:00:11 | 1.5 km/h | 358.2° 真 | 2016/10/15 13:47:37 | N37° 36.801' E140° 04.668' |
| 1682 | 1206 m | 5 m  | 0:00:12 | 1.5 km/h | 342.9° 真 | 2016/10/15 13:47:48 | N37° 36.804' E140° 04.668' |
| 1683 | 1204 m | 4 m  | 0:00:10 | 1.5 km/h | 19.4° 真  | 2016/10/15 13:48:00 | N37° 36.807' E140° 04.667' |
| 1684 | 1202 m | 5 m  | 0:00:11 | 1.7 km/h | 346.3° 真 | 2016/10/15 13:48:10 | N37° 36.809' E140° 04.668' |
| 1685 | 1200 m | 4 m  | 0:00:09 | 1.7 km/h | 19.2° 真  | 2016/10/15 13:48:21 | N37° 36.811' E140° 04.667' |
| 1686 | 1198 m | 4 m  | 0:00:11 | 1.2 km/h | 17.7° 真  | 2016/10/15 13:48:30 | N37° 36.814' E140° 04.668' |
| 1687 | 1196 m | 5 m  | 0:00:11 | 1.6 km/h | 337.6° 真 | 2016/10/15 13:48:41 | N37° 36.815' E140° 04.669' |
| 1688 | 1194 m | 3 m  | 0:00:08 | 1.4 km/h | 323.1° 真 | 2016/10/15 13:48:52 | N37° 36.818' E140° 04.668' |

## 現在の軌跡: 2016 10 15 08:22

| 索引   | 標高     | レグ距離 | 区間所要時間  | 区間速度     | 区間コース    | 時刻                  | 位置                         |
|------|--------|------|---------|----------|----------|---------------------|----------------------------|
| 1689 | 1192 m | 6 m  | 0:00:13 | 1.7 km/h | 358.4° 真 | 2016/10/15 13:49:00 | N37° 36.819' E140° 04.666' |
| 1690 | 1190 m | 5 m  | 0:00:08 | 2.2 km/h | 4.7° 真   | 2016/10/15 13:49:13 | N37° 36.822' E140° 04.666' |
| 1691 | 1188 m | 5 m  | 0:00:10 | 1.7 km/h | 4.3° 真   | 2016/10/15 13:49:21 | N37° 36.825' E140° 04.666' |
| 1692 | 1186 m | 6 m  | 0:00:10 | 2.1 km/h | 353.1° 真 | 2016/10/15 13:49:31 | N37° 36.828' E140° 04.667' |
| 1693 | 1184 m | 6 m  | 0:00:10 | 2.2 km/h | 3.1° 真   | 2016/10/15 13:49:41 | N37° 36.831' E140° 04.666' |
| 1694 | 1182 m | 5 m  | 0:00:10 | 1.9 km/h | 16.0° 真  | 2016/10/15 13:49:51 | N37° 36.834' E140° 04.666' |
| 1695 | 1181 m | 6 m  | 0:00:10 | 2.0 km/h | 36.0° 真  | 2016/10/15 13:50:01 | N37° 36.837' E140° 04.667' |
| 1696 | 1180 m | 5 m  | 0:00:09 | 1.9 km/h | 6.4° 真   | 2016/10/15 13:50:11 | N37° 36.839' E140° 04.670' |
| 1697 | 1180 m | 7 m  | 0:00:10 | 2.6 km/h | 20.1° 真  | 2016/10/15 13:50:20 | N37° 36.842' E140° 04.670' |
| 1698 | 1180 m | 8 m  | 0:00:10 | 2.8 km/h | 33.6° 真  | 2016/10/15 13:50:30 | N37° 36.845' E140° 04.672' |
| 1699 | 1179 m | 9 m  | 0:00:10 | 3.1 km/h | 10.8° 真  | 2016/10/15 13:50:40 | N37° 36.849' E140° 04.675' |
| 1700 | 1178 m | 9 m  | 0:00:11 | 2.9 km/h | 321.9° 真 | 2016/10/15 13:50:50 | N37° 36.853' E140° 04.676' |
| 1701 | 1176 m | 7 m  | 0:00:10 | 2.4 km/h | 19.0° 真  | 2016/10/15 13:51:01 | N37° 36.857' E140° 04.672' |
| 1702 | 1175 m | 8 m  | 0:00:10 | 2.8 km/h | 333.3° 真 | 2016/10/15 13:51:11 | N37° 36.861' E140° 04.673' |
| 1703 | 1175 m | 4 m  | 0:00:11 | 1.2 km/h | 320.7° 真 | 2016/10/15 13:51:21 | N37° 36.864' E140° 04.671' |
| 1704 | 1175 m | 4 m  | 0:00:16 | 0.9 km/h | 124.0° 真 | 2016/10/15 13:51:32 | N37° 36.866' E140° 04.670' |
| 1705 | 1174 m | 1 m  | 0:00:11 | 0.5 km/h | 49.0° 真  | 2016/10/15 13:51:48 | N37° 36.865' E140° 04.672' |
| 1706 | 1174 m | 3 m  | 0:00:15 | 0.8 km/h | 321.9° 真 | 2016/10/15 13:51:59 | N37° 36.865' E140° 04.672' |
| 1707 | 1174 m | 1 m  | 0:00:15 | 0.3 km/h | 266.5° 真 | 2016/10/15 13:52:14 | N37° 36.867' E140° 04.671' |
| 1708 | 1173 m | 1 m  | 0:00:18 | 0.2 km/h | 315.4° 真 | 2016/10/15 13:52:29 | N37° 36.866' E140° 04.670' |
| 1709 | 1173 m | 1 m  | 0:00:17 | 0.3 km/h | 83.6° 真  | 2016/10/15 13:52:47 | N37° 36.867' E140° 04.670' |
| 1710 | 1173 m | 1 m  | 0:00:16 | 0.2 km/h | 78.8° 真  | 2016/10/15 13:53:04 | N37° 36.867' E140° 04.671' |
| 1711 | 1173 m | 2 m  | 0:00:14 | 0.6 km/h | 348.9° 真 | 2016/10/15 13:53:20 | N37° 36.867' E140° 04.671' |
| 1712 | 1173 m | 2 m  | 0:00:15 | 0.6 km/h | 310.7° 真 | 2016/10/15 13:53:34 | N37° 36.868' E140° 04.671' |

## 現在の軌跡: 2016 10 15 08:22

| 索引   | 標高     | レグ距離 | 区間所要時間  | 区間速度     | 区間コース    | 時刻                  | 位置                         |
|------|--------|------|---------|----------|----------|---------------------|----------------------------|
| 1713 | 1173 m | 3 m  | 0:00:38 | 0.3 km/h | 218.3° 真 | 2016/10/15 13:53:49 | N37° 36.869' E140° 04.669' |
| 1714 | 1173 m | 2 m  | 0:01:03 | 0.1 km/h | 114.0° 真 | 2016/10/15 13:54:27 | N37° 36.868' E140° 04.668' |
| 1715 | 1172 m | 3 m  | 0:00:45 | 0.2 km/h | 248.0° 真 | 2016/10/15 13:55:30 | N37° 36.867' E140° 04.670' |
| 1716 | 1172 m | 1 m  | 0:01:03 | 0.1 km/h | 163.9° 真 | 2016/10/15 13:56:15 | N37° 36.867' E140° 04.668' |
| 1717 | 1172 m | 1 m  | 0:00:44 | 0.1 km/h | 161.5° 真 | 2016/10/15 13:57:18 | N37° 36.866' E140° 04.668' |
| 1718 | 1172 m | 2 m  | 0:00:13 | 0.4 km/h | 96.1° 真  | 2016/10/15 13:58:02 | N37° 36.866' E140° 04.668' |
| 1719 | 1173 m | 1 m  | 0:00:16 | 0.3 km/h | 217.8° 真 | 2016/10/15 13:58:15 | N37° 36.865' E140° 04.669' |
| 1720 | 1173 m | 1 m  | 0:00:10 | 0.3 km/h | 165.8° 真 | 2016/10/15 13:58:31 | N37° 36.865' E140° 04.669' |
| 1721 | 1173 m | 2 m  | 0:00:17 | 0.5 km/h | 316.0° 真 | 2016/10/15 13:58:41 | N37° 36.865' E140° 04.669' |
| 1722 | 1173 m | 4 m  | 0:00:10 | 1.6 km/h | 341.0° 真 | 2016/10/15 13:58:58 | N37° 36.865' E140° 04.668' |
| 1723 | 1173 m | 4 m  | 0:00:09 | 1.5 km/h | 27.4° 真  | 2016/10/15 13:59:08 | N37° 36.868' E140° 04.667' |
| 1724 | 1172 m | 4 m  | 0:00:10 | 1.3 km/h | 355.3° 真 | 2016/10/15 13:59:17 | N37° 36.869' E140° 04.668' |
| 1725 | 1172 m | 6 m  | 0:00:10 | 2.2 km/h | 0.9° 真   | 2016/10/15 13:59:27 | N37° 36.871' E140° 04.668' |
| 1726 | 1171 m | 5 m  | 0:00:09 | 1.9 km/h | 352.6° 真 | 2016/10/15 13:59:37 | N37° 36.875' E140° 04.668' |
| 1727 | 1170 m | 4 m  | 0:00:08 | 1.9 km/h | 348.5° 真 | 2016/10/15 13:59:46 | N37° 36.877' E140° 04.668' |
| 1728 | 1169 m | 5 m  | 0:00:08 | 2.2 km/h | 344.9° 真 | 2016/10/15 13:59:54 | N37° 36.879' E140° 04.667' |
| 1729 | 1168 m | 4 m  | 0:00:10 | 1.4 km/h | 314.5° 真 | 2016/10/15 14:00:02 | N37° 36.882' E140° 04.666' |
| 1730 | 1168 m | 5 m  | 0:00:08 | 2.2 km/h | 3.3° 真   | 2016/10/15 14:00:12 | N37° 36.883' E140° 04.664' |
| 1731 | 1166 m | 6 m  | 0:00:09 | 2.3 km/h | 357.9° 真 | 2016/10/15 14:00:20 | N37° 36.886' E140° 04.665' |
| 1732 | 1165 m | 7 m  | 0:00:08 | 3.0 km/h | 351.3° 真 | 2016/10/15 14:00:29 | N37° 36.889' E140° 04.664' |
| 1733 | 1164 m | 3 m  | 0:00:08 | 1.4 km/h | 25.7° 真  | 2016/10/15 14:00:37 | N37° 36.893' E140° 04.664' |
| 1734 | 1163 m | 4 m  | 0:00:08 | 2.0 km/h | 19.9° 真  | 2016/10/15 14:00:45 | N37° 36.894' E140° 04.665' |
| 1735 | 1163 m | 4 m  | 0:00:09 | 1.8 km/h | 347.1° 真 | 2016/10/15 14:00:53 | N37° 36.896' E140° 04.666' |
| 1736 | 1162 m | 7 m  | 0:00:11 | 2.4 km/h | 6.7° 真   | 2016/10/15 14:01:02 | N37° 36.899' E140° 04.665' |



## 現在の軌跡: 2016 10 15 08:22

| 索引   | 標高     | レグ距離 | 区間所要時間  | 区間速度     | 区間コース    | 時刻                  | 位置                         |
|------|--------|------|---------|----------|----------|---------------------|----------------------------|
| 1737 | 1161 m | 1 m  | 0:00:11 | 0.4 km/h | 299.7° 真 | 2016/10/15 14:01:13 | N37° 36.903' E140° 04.666' |
| 1738 | 1160 m | 0 m  | 0:00:16 | 0.1 km/h | 128.6° 真 | 2016/10/15 14:01:24 | N37° 36.903' E140° 04.665' |
| 1739 | 1160 m | 1 m  | 0:00:14 | 0.3 km/h | 130.6° 真 | 2016/10/15 14:01:40 | N37° 36.903' E140° 04.665' |
| 1740 | 1160 m | 4 m  | 0:00:12 | 1.3 km/h | 15.5° 真  | 2016/10/15 14:01:54 | N37° 36.902' E140° 04.666' |
| 1741 | 1160 m | 7 m  | 0:00:09 | 2.7 km/h | 348.4° 真 | 2016/10/15 14:02:06 | N37° 36.905' E140° 04.666' |
| 1742 | 1159 m | 10 m | 0:00:12 | 3.0 km/h | 351.8° 真 | 2016/10/15 14:02:15 | N37° 36.908' E140° 04.666' |
| 1743 | 1158 m | 12 m | 0:00:13 | 3.2 km/h | 349.4° 真 | 2016/10/15 14:02:27 | N37° 36.913' E140° 04.665' |
| 1744 | 1156 m | 10 m | 0:00:12 | 3.0 km/h | 345.8° 真 | 2016/10/15 14:02:40 | N37° 36.920' E140° 04.663' |
| 1745 | 1154 m | 9 m  | 0:00:10 | 3.2 km/h | 340.1° 真 | 2016/10/15 14:02:52 | N37° 36.925' E140° 04.661' |
| 1746 | 1153 m | 6 m  | 0:00:11 | 2.0 km/h | 344.0° 真 | 2016/10/15 14:03:02 | N37° 36.929' E140° 04.659' |
| 1747 | 1151 m | 8 m  | 0:00:09 | 3.3 km/h | 316.7° 真 | 2016/10/15 14:03:13 | N37° 36.933' E140° 04.658' |
| 1748 | 1150 m | 12 m | 0:00:12 | 3.7 km/h | 330.6° 真 | 2016/10/15 14:03:22 | N37° 36.936' E140° 04.654' |
| 1749 | 1150 m | 10 m | 0:00:09 | 4.0 km/h | 336.4° 真 | 2016/10/15 14:03:34 | N37° 36.942' E140° 04.650' |
| 1750 | 1149 m | 10 m | 0:00:10 | 3.5 km/h | 339.1° 真 | 2016/10/15 14:03:43 | N37° 36.947' E140° 04.648' |
| 1751 | 1148 m | 10 m | 0:00:12 | 3.0 km/h | 357.9° 真 | 2016/10/15 14:03:53 | N37° 36.952' E140° 04.645' |
| 1752 | 1146 m | 9 m  | 0:00:12 | 2.6 km/h | 322.5° 真 | 2016/10/15 14:04:05 | N37° 36.957' E140° 04.645' |
| 1753 | 1145 m | 10 m | 0:00:11 | 3.4 km/h | 332.0° 真 | 2016/10/15 14:04:17 | N37° 36.961' E140° 04.641' |
| 1754 | 1144 m | 8 m  | 0:00:11 | 2.7 km/h | 337.2° 真 | 2016/10/15 14:04:28 | N37° 36.966' E140° 04.638' |
| 1755 | 1143 m | 5 m  | 0:00:07 | 2.3 km/h | 355.5° 真 | 2016/10/15 14:04:39 | N37° 36.970' E140° 04.636' |
| 1756 | 1142 m | 13 m | 0:00:12 | 3.9 km/h | 6.6° 真   | 2016/10/15 14:04:46 | N37° 36.972' E140° 04.636' |
| 1757 | 1141 m | 9 m  | 0:00:12 | 2.8 km/h | 22.2° 真  | 2016/10/15 14:04:58 | N37° 36.979' E140° 04.637' |
| 1758 | 1140 m | 1 m  | 0:00:01 | 3.0 km/h | 9.3° 真   | 2016/10/15 14:05:10 | N37° 36.984' E140° 04.639' |
| 1759 | 1140 m | 10 m | 0:00:12 | 2.9 km/h | 338.0° 真 | 2016/10/15 14:05:11 | N37° 36.984' E140° 04.639' |
| 1760 | 1140 m | 3 m  | 0:00:16 | 0.7 km/h | 18.2° 真  | 2016/10/15 14:05:23 | N37° 36.989' E140° 04.637' |

## 現在の軌跡: 2016 10 15 08:22

| 索引   | 標高     | レグ距離 | 区間所要時間  | 区間速度     | 区間コース    | 時刻                  | 位置                         |
|------|--------|------|---------|----------|----------|---------------------|----------------------------|
| 1761 | 1140 m | 2 m  | 0:00:17 | 0.4 km/h | 81.1° 真  | 2016/10/15 14:05:39 | N37° 36.991' E140° 04.637' |
| 1762 | 1140 m | 6 m  | 0:00:17 | 1.3 km/h | 139.7° 真 | 2016/10/15 14:05:56 | N37° 36.991' E140° 04.639' |
| 1763 | 1140 m | 2 m  | 0:00:13 | 0.5 km/h | 229.4° 真 | 2016/10/15 14:06:13 | N37° 36.988' E140° 04.641' |
| 1764 | 1139 m | 2 m  | 0:00:11 | 0.6 km/h | 280.8° 真 | 2016/10/15 14:06:26 | N37° 36.988' E140° 04.641' |
| 1765 | 1139 m | 4 m  | 0:00:10 | 1.3 km/h | 304.4° 真 | 2016/10/15 14:06:37 | N37° 36.988' E140° 04.639' |
| 1766 | 1139 m | 1 m  | 0:00:13 | 0.3 km/h | 87.9° 真  | 2016/10/15 14:06:47 | N37° 36.989' E140° 04.637' |
| 1767 | 1139 m | 2 m  | 0:00:17 | 0.5 km/h | 103.8° 真 | 2016/10/15 14:07:00 | N37° 36.989' E140° 04.638' |
| 1768 | 1139 m | 3 m  | 0:00:12 | 0.8 km/h | 281.6° 真 | 2016/10/15 14:07:17 | N37° 36.989' E140° 04.640' |
| 1769 | 1139 m | 5 m  | 0:00:16 | 1.0 km/h | 93.6° 真  | 2016/10/15 14:07:29 | N37° 36.989' E140° 04.638' |
| 1770 | 1139 m | 1 m  | 0:00:17 | 0.1 km/h | 207.8° 真 | 2016/10/15 14:07:45 | N37° 36.989' E140° 04.641' |
| 1771 | 1139 m | 1 m  | 0:00:16 | 0.2 km/h | 130.2° 真 | 2016/10/15 14:08:02 | N37° 36.989' E140° 04.641' |
| 1772 | 1139 m | 1 m  | 0:00:14 | 0.2 km/h | 274.0° 真 | 2016/10/15 14:08:18 | N37° 36.988' E140° 04.641' |
| 1773 | 1139 m | 1 m  | 0:00:11 | 0.4 km/h | 296.2° 真 | 2016/10/15 14:08:32 | N37° 36.988' E140° 04.641' |
| 1774 | 1139 m | 3 m  | 0:00:16 | 0.6 km/h | 303.9° 真 | 2016/10/15 14:08:43 | N37° 36.989' E140° 04.640' |
| 1775 | 1139 m | 1 m  | 0:00:12 | 0.3 km/h | 134.4° 真 | 2016/10/15 14:08:59 | N37° 36.989' E140° 04.638' |
| 1776 | 1138 m | 3 m  | 0:00:14 | 0.7 km/h | 160.4° 真 | 2016/10/15 14:09:11 | N37° 36.989' E140° 04.639' |
| 1777 | 1139 m | 2 m  | 0:00:12 | 0.6 km/h | 113.6° 真 | 2016/10/15 14:09:25 | N37° 36.988' E140° 04.640' |
| 1778 | 1138 m | 1 m  | 0:00:13 | 0.2 km/h | 273.6° 真 | 2016/10/15 14:09:37 | N37° 36.987' E140° 04.641' |
| 1779 | 1138 m | 1 m  | 0:00:13 | 0.2 km/h | 136.8° 真 | 2016/10/15 14:09:50 | N37° 36.987' E140° 04.640' |
| 1780 | 1138 m | 1 m  | 0:00:15 | 0.2 km/h | 226.7° 真 | 2016/10/15 14:10:03 | N37° 36.987' E140° 04.641' |
| 1781 | 1138 m | 1 m  | 0:00:11 | 0.2 km/h | 38.4° 真  | 2016/10/15 14:10:18 | N37° 36.987' E140° 04.640' |
| 1782 | 1138 m | 1 m  | 0:00:13 | 0.2 km/h | 209.8° 真 | 2016/10/15 14:10:29 | N37° 36.987' E140° 04.640' |
| 1783 | 1138 m | 0 m  | 0:00:17 | 0.1 km/h | 271.5° 真 | 2016/10/15 14:10:42 | N37° 36.986' E140° 04.640' |
| 1784 | 1138 m | 2 m  | 0:00:14 | 0.4 km/h | 284.7° 真 | 2016/10/15 14:10:59 | N37° 36.986' E140° 04.640' |

## 現在の軌跡: 2016 10 15 08:22

| 索引   | 標高     | レグ距離 | 区間所要時間  | 区間速度     | 区間コース    | 時刻                  | 位置                         |
|------|--------|------|---------|----------|----------|---------------------|----------------------------|
| 1785 | 1137 m | 3 m  | 0:00:17 | 0.6 km/h | 324.1° 真 | 2016/10/15 14:11:13 | N37° 36.987' E140° 04.639' |
| 1786 | 1137 m | 2 m  | 0:00:18 | 0.3 km/h | 336.9° 真 | 2016/10/15 14:11:30 | N37° 36.988' E140° 04.638' |
| 1787 | 1138 m | 2 m  | 0:00:16 | 0.4 km/h | 300.6° 真 | 2016/10/15 14:11:48 | N37° 36.989' E140° 04.637' |
| 1788 | 1137 m | 2 m  | 0:00:14 | 0.4 km/h | 222.3° 真 | 2016/10/15 14:12:04 | N37° 36.989' E140° 04.636' |
| 1789 | 1138 m | 4 m  | 0:00:15 | 0.9 km/h | 167.6° 真 | 2016/10/15 14:12:18 | N37° 36.988' E140° 04.635' |
| 1790 | 1137 m | 7 m  | 0:00:11 | 2.3 km/h | 151.7° 真 | 2016/10/15 14:12:33 | N37° 36.987' E140° 04.636' |
| 1791 | 1138 m | 6 m  | 0:00:12 | 1.8 km/h | 205.1° 真 | 2016/10/15 14:12:44 | N37° 36.983' E140° 04.638' |
| 1792 | 1138 m | 9 m  | 0:00:12 | 2.7 km/h | 224.7° 真 | 2016/10/15 14:12:56 | N37° 36.980' E140° 04.636' |
| 1793 | 1139 m | 5 m  | 0:00:09 | 2.2 km/h | 231.2° 真 | 2016/10/15 14:13:08 | N37° 36.977' E140° 04.632' |
| 1794 | 1139 m | 2 m  | 0:00:03 | 2.8 km/h | 238.7° 真 | 2016/10/15 14:13:17 | N37° 36.975' E140° 04.629' |
| 1795 | 1139 m | 4 m  | 0:00:13 | 1.2 km/h | 245.7° 真 | 2016/10/15 14:13:20 | N37° 36.974' E140° 04.628' |
| 1796 | 1139 m | 1 m  | 0:00:01 | 2.3 km/h | 316.0° 真 | 2016/10/15 14:13:33 | N37° 36.973' E140° 04.625' |
| 1797 | 1139 m | 7 m  | 0:00:10 | 2.7 km/h | 325.7° 真 | 2016/10/15 14:13:34 | N37° 36.974' E140° 04.625' |
| 1798 | 1139 m | 0 m  | 0:00:12 | 0.1 km/h | 88.9° 真  | 2016/10/15 14:13:44 | N37° 36.977' E140° 04.622' |
| 1799 | 1139 m | 0 m  | 0:00:24 | 0.1 km/h | 28.9° 真  | 2016/10/15 14:13:56 | N37° 36.977' E140° 04.622' |
| 1800 | 1139 m | 0 m  | 0:00:20 | 0.1 km/h | 159.5° 真 | 2016/10/15 14:14:20 | N37° 36.977' E140° 04.622' |
| 1801 | 1139 m | 2 m  | 0:00:13 | 0.5 km/h | 332.1° 真 | 2016/10/15 14:14:40 | N37° 36.977' E140° 04.622' |
| 1802 | 1138 m | 3 m  | 0:00:17 | 0.6 km/h | 167.2° 真 | 2016/10/15 14:14:53 | N37° 36.978' E140° 04.622' |
| 1803 | 1138 m | 1 m  | 0:00:13 | 0.3 km/h | 256.1° 真 | 2016/10/15 14:15:10 | N37° 36.976' E140° 04.622' |
| 1804 | 1138 m | 1 m  | 0:00:13 | 0.3 km/h | 345.9° 真 | 2016/10/15 14:15:23 | N37° 36.976' E140° 04.622' |
| 1805 | 1138 m | 1 m  | 0:00:14 | 0.2 km/h | 19.9° 真  | 2016/10/15 14:15:36 | N37° 36.977' E140° 04.622' |
| 1806 | 1138 m | 0 m  | 0:00:16 | 0.1 km/h | 115.1° 真 | 2016/10/15 14:15:50 | N37° 36.977' E140° 04.622' |
| 1807 | 1138 m | 2 m  | 0:00:10 | 0.7 km/h | 261.2° 真 | 2016/10/15 14:16:06 | N37° 36.977' E140° 04.622' |
| 1808 | 1138 m | 1 m  | 0:00:10 | 0.4 km/h | 256.1° 真 | 2016/10/15 14:16:16 | N37° 36.977' E140° 04.621' |

## 現在の軌跡: 2016 10 15 08:22

| 索引   | 標高     | レグ距離 | 区間所要時間  | 区間速度     | 区間コース    | 時刻                  | 位置                         |
|------|--------|------|---------|----------|----------|---------------------|----------------------------|
| 1809 | 1138 m | 2 m  | 0:00:13 | 0.7 km/h | 66.5° 真  | 2016/10/15 14:16:26 | N37° 36.977' E140° 04.620' |
| 1810 | 1138 m | 1 m  | 0:00:15 | 0.4 km/h | 334.8° 真 | 2016/10/15 14:16:39 | N37° 36.977' E140° 04.621' |
| 1811 | 1138 m | 1 m  | 0:00:16 | 0.2 km/h | 31.9° 真  | 2016/10/15 14:16:54 | N37° 36.978' E140° 04.621' |
| 1812 | 1138 m | 4 m  | 0:00:15 | 0.9 km/h | 63.9° 真  | 2016/10/15 14:17:10 | N37° 36.978' E140° 04.621' |
| 1813 | 1138 m | 2 m  | 0:00:16 | 0.4 km/h | 12.0° 真  | 2016/10/15 14:17:25 | N37° 36.979' E140° 04.624' |
| 1814 | 1138 m | 4 m  | 0:00:13 | 1.0 km/h | 184.4° 真 | 2016/10/15 14:17:41 | N37° 36.980' E140° 04.624' |
| 1815 | 1138 m | 6 m  | 0:00:13 | 1.7 km/h | 205.3° 真 | 2016/10/15 14:17:54 | N37° 36.978' E140° 04.624' |
| 1816 | 1138 m | 2 m  | 0:00:16 | 0.4 km/h | 345.1° 真 | 2016/10/15 14:18:07 | N37° 36.975' E140° 04.622' |
| 1817 | 1138 m | 4 m  | 0:00:25 | 0.6 km/h | 330.9° 真 | 2016/10/15 14:18:23 | N37° 36.976' E140° 04.622' |
| 1818 | 1138 m | 3 m  | 0:00:20 | 0.5 km/h | 269.6° 真 | 2016/10/15 14:18:48 | N37° 36.978' E140° 04.621' |
| 1819 | 1138 m | 5 m  | 0:00:22 | 0.8 km/h | 354.0° 真 | 2016/10/15 14:19:08 | N37° 36.978' E140° 04.619' |
| 1820 | 1137 m | 7 m  | 0:00:13 | 1.9 km/h | 301.7° 真 | 2016/10/15 14:19:30 | N37° 36.981' E140° 04.618' |
| 1821 | 1137 m | 5 m  | 0:00:16 | 1.0 km/h | 341.9° 真 | 2016/10/15 14:19:43 | N37° 36.983' E140° 04.614' |
| 1822 | 1136 m | 7 m  | 0:00:13 | 2.0 km/h | 337.4° 真 | 2016/10/15 14:19:59 | N37° 36.985' E140° 04.613' |
| 1823 | 1136 m | 8 m  | 0:00:09 | 3.3 km/h | 342.1° 真 | 2016/10/15 14:20:12 | N37° 36.989' E140° 04.611' |
| 1824 | 1136 m | 7 m  | 0:00:11 | 2.3 km/h | 333.8° 真 | 2016/10/15 14:20:21 | N37° 36.993' E140° 04.610' |
| 1825 | 1138 m | 8 m  | 0:00:09 | 3.3 km/h | 301.7° 真 | 2016/10/15 14:20:32 | N37° 36.997' E140° 04.607' |
| 1826 | 1138 m | 8 m  | 0:00:10 | 3.0 km/h | 304.8° 真 | 2016/10/15 14:20:41 | N37° 36.999' E140° 04.603' |
| 1827 | 1138 m | 9 m  | 0:00:12 | 2.8 km/h | 331.0° 真 | 2016/10/15 14:20:51 | N37° 37.001' E140° 04.598' |
| 1828 | 1139 m | 8 m  | 0:00:08 | 3.6 km/h | 307.0° 真 | 2016/10/15 14:21:03 | N37° 37.006' E140° 04.595' |
| 1829 | 1140 m | 6 m  | 0:00:06 | 3.3 km/h | 318.3° 真 | 2016/10/15 14:21:11 | N37° 37.008' E140° 04.591' |
| 1830 | 1140 m | 3 m  | 0:00:03 | 4.1 km/h | 308.9° 真 | 2016/10/15 14:21:17 | N37° 37.011' E140° 04.588' |
| 1831 | 1141 m | 12 m | 0:00:11 | 4.0 km/h | 313.2° 真 | 2016/10/15 14:21:20 | N37° 37.012' E140° 04.586' |
| 1832 | 1139 m | 9 m  | 0:00:09 | 3.6 km/h | 291.8° 真 | 2016/10/15 14:21:31 | N37° 37.016' E140° 04.580' |

## 現在の軌跡: 2016 10 15 08:22

| 索引   | 標高     | レグ距離 | 区間所要時間  | 区間速度     | 区間コース    | 時刻                  | 位置                         |
|------|--------|------|---------|----------|----------|---------------------|----------------------------|
| 1833 | 1139 m | 9 m  | 0:00:10 | 3.1 km/h | 300.4° 真 | 2016/10/15 14:21:40 | N37° 37.018' E140° 04.575' |
| 1834 | 1139 m | 5 m  | 0:00:08 | 2.3 km/h | 314.6° 真 | 2016/10/15 14:21:50 | N37° 37.020' E140° 04.570' |
| 1835 | 1138 m | 0 m  | 0:00:13 | 0.0 km/h | 170.4° 真 | 2016/10/15 14:21:58 | N37° 37.022' E140° 04.567' |
| 1836 | 1139 m | 3 m  | 0:00:10 | 1.2 km/h | 341.2° 真 | 2016/10/15 14:22:11 | N37° 37.022' E140° 04.567' |
| 1837 | 1139 m | 6 m  | 0:00:08 | 2.8 km/h | 319.9° 真 | 2016/10/15 14:22:21 | N37° 37.024' E140° 04.566' |
| 1838 | 1139 m | 8 m  | 0:00:13 | 2.4 km/h | 325.1° 真 | 2016/10/15 14:22:29 | N37° 37.027' E140° 04.564' |
| 1839 | 1141 m | 2 m  | 0:00:09 | 0.8 km/h | 298.2° 真 | 2016/10/15 14:22:42 | N37° 37.030' E140° 04.560' |
| 1840 | 1142 m | 5 m  | 0:00:14 | 1.4 km/h | 348.5° 真 | 2016/10/15 14:22:51 | N37° 37.031' E140° 04.559' |
| 1841 | 1143 m | 6 m  | 0:00:15 | 1.4 km/h | 327.5° 真 | 2016/10/15 14:23:05 | N37° 37.034' E140° 04.559' |
| 1842 | 1144 m | 2 m  | 0:00:18 | 0.4 km/h | 254.4° 真 | 2016/10/15 14:23:20 | N37° 37.036' E140° 04.556' |
| 1843 | 1144 m | 4 m  | 0:00:13 | 1.1 km/h | 352.0° 真 | 2016/10/15 14:23:38 | N37° 37.036' E140° 04.555' |
| 1844 | 1144 m | 2 m  | 0:00:15 | 0.6 km/h | 280.8° 真 | 2016/10/15 14:23:51 | N37° 37.038' E140° 04.555' |
| 1845 | 1144 m | 2 m  | 0:00:15 | 0.5 km/h | 307.3° 真 | 2016/10/15 14:24:06 | N37° 37.038' E140° 04.553' |
| 1846 | 1144 m | 3 m  | 0:00:11 | 0.9 km/h | 316.2° 真 | 2016/10/15 14:24:21 | N37° 37.039' E140° 04.552' |
| 1847 | 1144 m | 2 m  | 0:00:20 | 0.4 km/h | 316.4° 真 | 2016/10/15 14:24:32 | N37° 37.040' E140° 04.551' |
| 1848 | 1143 m | 5 m  | 0:00:20 | 0.9 km/h | 220.8° 真 | 2016/10/15 14:24:52 | N37° 37.041' E140° 04.550' |
| 1849 | 1143 m | 1 m  | 0:00:15 | 0.4 km/h | 275.1° 真 | 2016/10/15 14:25:12 | N37° 37.039' E140° 04.548' |
| 1850 | 1143 m | 8 m  | 0:00:14 | 2.1 km/h | 332.1° 真 | 2016/10/15 14:25:27 | N37° 37.039' E140° 04.547' |
| 1851 | 1144 m | 1 m  | 0:00:12 | 0.4 km/h | 303.8° 真 | 2016/10/15 14:25:41 | N37° 37.043' E140° 04.544' |
| 1852 | 1146 m | 5 m  | 0:00:09 | 2.1 km/h | 328.1° 真 | 2016/10/15 14:25:53 | N37° 37.043' E140° 04.543' |
| 1853 | 1146 m | 5 m  | 0:00:12 | 1.6 km/h | 329.0° 真 | 2016/10/15 14:26:02 | N37° 37.046' E140° 04.541' |
| 1854 | 1147 m | 3 m  | 0:00:11 | 1.0 km/h | 325.1° 真 | 2016/10/15 14:26:14 | N37° 37.048' E140° 04.539' |
| 1855 | 1147 m | 4 m  | 0:00:11 | 1.4 km/h | 321.3° 真 | 2016/10/15 14:26:25 | N37° 37.049' E140° 04.538' |
| 1856 | 1147 m | 4 m  | 0:00:11 | 1.2 km/h | 324.0° 真 | 2016/10/15 14:26:36 | N37° 37.051' E140° 04.536' |

## 現在の軌跡: 2016 10 15 08:22

| 索引   | 標高     | レグ距離 | 区間所要時間  | 区間速度     | 区間コース    | 時刻                  | 位置                         |
|------|--------|------|---------|----------|----------|---------------------|----------------------------|
| 1857 | 1148 m | 4 m  | 0:00:12 | 1.3 km/h | 322.2° 真 | 2016/10/15 14:26:47 | N37° 37.053' E140° 04.535' |
| 1858 | 1148 m | 1 m  | 0:00:15 | 0.3 km/h | 61.1° 真  | 2016/10/15 14:26:59 | N37° 37.055' E140° 04.533' |
| 1859 | 1149 m | 4 m  | 0:00:13 | 1.0 km/h | 347.4° 真 | 2016/10/15 14:27:14 | N37° 37.055' E140° 04.534' |
| 1860 | 1149 m | 3 m  | 0:00:11 | 1.0 km/h | 358.4° 真 | 2016/10/15 14:27:27 | N37° 37.057' E140° 04.533' |
| 1861 | 1150 m | 2 m  | 0:00:12 | 0.6 km/h | 60.2° 真  | 2016/10/15 14:27:38 | N37° 37.059' E140° 04.533' |
| 1862 | 1151 m | 1 m  | 0:00:12 | 0.4 km/h | 104.9° 真 | 2016/10/15 14:27:50 | N37° 37.059' E140° 04.534' |
| 1863 | 1151 m | 3 m  | 0:00:20 | 0.6 km/h | 38.9° 真  | 2016/10/15 14:28:02 | N37° 37.059' E140° 04.535' |
| 1864 | 1152 m | 3 m  | 0:00:14 | 0.8 km/h | 345.2° 真 | 2016/10/15 14:28:22 | N37° 37.060' E140° 04.537' |
| 1865 | 1152 m | 0 m  | 0:00:12 | 0.0 km/h | 279.6° 真 | 2016/10/15 14:28:36 | N37° 37.062' E140° 04.536' |
| 1866 | 1152 m | 2 m  | 0:00:18 | 0.4 km/h | 134.5° 真 | 2016/10/15 14:28:48 | N37° 37.062' E140° 04.536' |
| 1867 | 1151 m | 1 m  | 0:00:15 | 0.2 km/h | 14.0° 真  | 2016/10/15 14:29:06 | N37° 37.061' E140° 04.537' |
| 1868 | 1151 m | 6 m  | 0:00:12 | 1.9 km/h | 33.5° 真  | 2016/10/15 14:29:21 | N37° 37.062' E140° 04.537' |
| 1869 | 1153 m | 7 m  | 0:00:12 | 2.2 km/h | 17.5° 真  | 2016/10/15 14:29:33 | N37° 37.065' E140° 04.540' |
| 1870 | 1154 m | 6 m  | 0:00:17 | 1.2 km/h | 321.9° 真 | 2016/10/15 14:29:45 | N37° 37.068' E140° 04.541' |
| 1871 | 1154 m | 5 m  | 0:00:13 | 1.5 km/h | 334.3° 真 | 2016/10/15 14:30:02 | N37° 37.071' E140° 04.539' |
| 1872 | 1154 m | 4 m  | 0:00:10 | 1.4 km/h | 353.3° 真 | 2016/10/15 14:30:15 | N37° 37.073' E140° 04.537' |
| 1873 | 1153 m | 4 m  | 0:00:13 | 1.2 km/h | 348.0° 真 | 2016/10/15 14:30:25 | N37° 37.075' E140° 04.537' |
| 1874 | 1153 m | 2 m  | 0:00:11 | 0.6 km/h | 343.7° 真 | 2016/10/15 14:30:38 | N37° 37.078' E140° 04.536' |
| 1875 | 1153 m | 3 m  | 0:00:13 | 0.8 km/h | 341.4° 真 | 2016/10/15 14:30:49 | N37° 37.079' E140° 04.536' |
| 1876 | 1152 m | 1 m  | 0:00:18 | 0.3 km/h | 45.6° 真  | 2016/10/15 14:31:02 | N37° 37.080' E140° 04.535' |
| 1877 | 1152 m | 2 m  | 0:00:23 | 0.4 km/h | 124.2° 真 | 2016/10/15 14:31:20 | N37° 37.081' E140° 04.536' |
| 1878 | 1152 m | 1 m  | 0:00:17 | 0.3 km/h | 11.6° 真  | 2016/10/15 14:31:43 | N37° 37.080' E140° 04.537' |
| 1879 | 1152 m | 2 m  | 0:00:15 | 0.6 km/h | 161.4° 真 | 2016/10/15 14:32:00 | N37° 37.081' E140° 04.538' |
| 1880 | 1152 m | 1 m  | 0:00:12 | 0.4 km/h | 170.9° 真 | 2016/10/15 14:32:15 | N37° 37.080' E140° 04.538' |

## 現在の軌跡: 2016 10 15 08:22

| 索引   | 標高     | レグ距離 | 区間所要時間  | 区間速度     | 区間コース    | 時刻                  | 位置                         |
|------|--------|------|---------|----------|----------|---------------------|----------------------------|
| 1881 | 1152 m | 3 m  | 0:00:11 | 1.0 km/h | 182.1° 真 | 2016/10/15 14:32:27 | N37° 37.079' E140° 04.538' |
| 1882 | 1152 m | 4 m  | 0:00:11 | 1.2 km/h | 164.2° 真 | 2016/10/15 14:32:38 | N37° 37.077' E140° 04.538' |
| 1883 | 1153 m | 4 m  | 0:00:11 | 1.4 km/h | 184.9° 真 | 2016/10/15 14:32:49 | N37° 37.075' E140° 04.539' |
| 1884 | 1153 m | 5 m  | 0:00:11 | 1.8 km/h | 137.5° 真 | 2016/10/15 14:33:00 | N37° 37.073' E140° 04.539' |
| 1885 | 1153 m | 5 m  | 0:00:12 | 1.4 km/h | 173.8° 真 | 2016/10/15 14:33:11 | N37° 37.071' E140° 04.541' |
| 1886 | 1153 m | 3 m  | 0:00:12 | 1.0 km/h | 200.7° 真 | 2016/10/15 14:33:23 | N37° 37.068' E140° 04.541' |
| 1887 | 1153 m | 4 m  | 0:00:15 | 1.0 km/h | 174.4° 真 | 2016/10/15 14:33:35 | N37° 37.067' E140° 04.541' |
| 1888 | 1153 m | 3 m  | 0:00:16 | 0.7 km/h | 183.1° 真 | 2016/10/15 14:33:50 | N37° 37.064' E140° 04.541' |
| 1889 | 1153 m | 5 m  | 0:00:14 | 1.4 km/h | 236.5° 真 | 2016/10/15 14:34:06 | N37° 37.063' E140° 04.541' |
| 1890 | 1152 m | 2 m  | 0:00:12 | 0.6 km/h | 221.9° 真 | 2016/10/15 14:34:20 | N37° 37.061' E140° 04.538' |
| 1891 | 1152 m | 3 m  | 0:00:09 | 1.3 km/h | 263.0° 真 | 2016/10/15 14:34:32 | N37° 37.060' E140° 04.537' |
| 1892 | 1151 m | 3 m  | 0:00:12 | 1.0 km/h | 216.8° 真 | 2016/10/15 14:34:41 | N37° 37.060' E140° 04.535' |
| 1893 | 1150 m | 3 m  | 0:00:15 | 0.8 km/h | 174.3° 真 | 2016/10/15 14:34:53 | N37° 37.059' E140° 04.533' |
| 1894 | 1149 m | 3 m  | 0:00:12 | 0.8 km/h | 179.3° 真 | 2016/10/15 14:35:08 | N37° 37.057' E140° 04.534' |
| 1895 | 1149 m | 3 m  | 0:00:12 | 0.9 km/h | 202.0° 真 | 2016/10/15 14:35:20 | N37° 37.056' E140° 04.534' |
| 1896 | 1148 m | 5 m  | 0:00:10 | 1.6 km/h | 142.1° 真 | 2016/10/15 14:35:32 | N37° 37.054' E140° 04.533' |
| 1897 | 1148 m | 6 m  | 0:00:13 | 1.6 km/h | 149.5° 真 | 2016/10/15 14:35:42 | N37° 37.052' E140° 04.535' |
| 1898 | 1147 m | 4 m  | 0:00:13 | 1.2 km/h | 122.9° 真 | 2016/10/15 14:35:55 | N37° 37.049' E140° 04.537' |
| 1899 | 1147 m | 4 m  | 0:00:13 | 1.1 km/h | 134.8° 真 | 2016/10/15 14:36:08 | N37° 37.048' E140° 04.539' |
| 1900 | 1146 m | 3 m  | 0:00:15 | 0.7 km/h | 126.1° 真 | 2016/10/15 14:36:21 | N37° 37.047' E140° 04.541' |
| 1901 | 1146 m | 4 m  | 0:00:11 | 1.2 km/h | 147.8° 真 | 2016/10/15 14:36:36 | N37° 37.046' E140° 04.543' |
| 1902 | 1145 m | 1 m  | 0:00:15 | 0.2 km/h | 177.0° 真 | 2016/10/15 14:36:47 | N37° 37.044' E140° 04.544' |
| 1903 | 1144 m | 6 m  | 0:00:15 | 1.5 km/h | 101.2° 真 | 2016/10/15 14:37:02 | N37° 37.044' E140° 04.544' |
| 1904 | 1144 m | 3 m  | 0:00:11 | 1.0 km/h | 123.3° 真 | 2016/10/15 14:37:17 | N37° 37.043' E140° 04.548' |



## 現在の軌跡: 2016 10 15 08:22

| 索引   | 標高     | レグ距離 | 区間所要時間  | 区間速度     | 区間コース    | 時刻                  | 位置                         |
|------|--------|------|---------|----------|----------|---------------------|----------------------------|
| 1905 | 1144 m | 3 m  | 0:00:15 | 0.8 km/h | 139.2° 真 | 2016/10/15 14:37:28 | N37° 37.042' E140° 04.550' |
| 1906 | 1143 m | 5 m  | 0:00:11 | 1.6 km/h | 138.0° 真 | 2016/10/15 14:37:43 | N37° 37.041' E140° 04.552' |
| 1907 | 1143 m | 4 m  | 0:00:11 | 1.4 km/h | 127.5° 真 | 2016/10/15 14:37:54 | N37° 37.039' E140° 04.554' |
| 1908 | 1142 m | 3 m  | 0:00:11 | 1.1 km/h | 178.2° 真 | 2016/10/15 14:38:05 | N37° 37.037' E140° 04.556' |
| 1909 | 1142 m | 3 m  | 0:00:13 | 0.9 km/h | 146.2° 真 | 2016/10/15 14:38:16 | N37° 37.035' E140° 04.556' |
| 1910 | 1142 m | 2 m  | 0:00:13 | 0.6 km/h | 117.0° 真 | 2016/10/15 14:38:29 | N37° 37.034' E140° 04.557' |
| 1911 | 1142 m | 3 m  | 0:00:10 | 1.2 km/h | 140.6° 真 | 2016/10/15 14:38:42 | N37° 37.033' E140° 04.559' |
| 1912 | 1142 m | 1 m  | 0:00:17 | 0.3 km/h | 73.9° 真  | 2016/10/15 14:38:52 | N37° 37.032' E140° 04.560' |
| 1913 | 1142 m | 2 m  | 0:00:13 | 0.5 km/h | 170.9° 真 | 2016/10/15 14:39:09 | N37° 37.032' E140° 04.561' |
| 1914 | 1141 m | 5 m  | 0:00:11 | 1.8 km/h | 165.5° 真 | 2016/10/15 14:39:22 | N37° 37.031' E140° 04.561' |
| 1915 | 1140 m | 6 m  | 0:00:09 | 2.6 km/h | 142.1° 真 | 2016/10/15 14:39:33 | N37° 37.028' E140° 04.562' |
| 1916 | 1139 m | 9 m  | 0:00:11 | 2.8 km/h | 155.3° 真 | 2016/10/15 14:39:42 | N37° 37.026' E140° 04.565' |
| 1917 | 1138 m | 6 m  | 0:00:08 | 2.6 km/h | 136.0° 真 | 2016/10/15 14:39:53 | N37° 37.022' E140° 04.567' |
| 1918 | 1137 m | 10 m | 0:00:11 | 3.1 km/h | 120.4° 真 | 2016/10/15 14:40:01 | N37° 37.019' E140° 04.570' |
| 1919 | 1137 m | 12 m | 0:00:10 | 4.3 km/h | 118.4° 真 | 2016/10/15 14:40:12 | N37° 37.017' E140° 04.576' |
| 1920 | 1137 m | 10 m | 0:00:11 | 3.2 km/h | 132.0° 真 | 2016/10/15 14:40:22 | N37° 37.014' E140° 04.583' |
| 1921 | 1138 m | 11 m | 0:00:11 | 3.7 km/h | 130.8° 真 | 2016/10/15 14:40:33 | N37° 37.010' E140° 04.588' |
| 1922 | 1139 m | 8 m  | 0:00:10 | 2.7 km/h | 155.7° 真 | 2016/10/15 14:40:44 | N37° 37.006' E140° 04.593' |
| 1923 | 1137 m | 10 m | 0:00:11 | 3.4 km/h | 125.6° 真 | 2016/10/15 14:40:54 | N37° 37.002' E140° 04.596' |
| 1924 | 1136 m | 8 m  | 0:00:08 | 3.6 km/h | 125.8° 真 | 2016/10/15 14:41:05 | N37° 36.999' E140° 04.601' |
| 1925 | 1135 m | 9 m  | 0:00:11 | 2.9 km/h | 151.3° 真 | 2016/10/15 14:41:13 | N37° 36.997' E140° 04.606' |
| 1926 | 1135 m | 10 m | 0:00:12 | 3.1 km/h | 154.2° 真 | 2016/10/15 14:41:24 | N37° 36.993' E140° 04.609' |
| 1927 | 1134 m | 8 m  | 0:00:09 | 3.3 km/h | 160.5° 真 | 2016/10/15 14:41:36 | N37° 36.988' E140° 04.612' |
| 1928 | 1134 m | 8 m  | 0:00:09 | 3.1 km/h | 129.5° 真 | 2016/10/15 14:41:45 | N37° 36.983' E140° 04.613' |

## 現在の軌跡: 2016 10 15 08:22

| 索引   | 標高     | レグ距離 | 区間所要時間  | 区間速度     | 区間コース    | 時刻                  | 位置                         |
|------|--------|------|---------|----------|----------|---------------------|----------------------------|
| 1929 | 1134 m | 11 m | 0:00:12 | 3.4 km/h | 143.1° 真 | 2016/10/15 14:41:54 | N37° 36.981' E140° 04.618' |
| 1930 | 1135 m | 7 m  | 0:00:06 | 4.0 km/h | 140.1° 真 | 2016/10/15 14:42:06 | N37° 36.976' E140° 04.622' |
| 1931 | 1135 m | 6 m  | 0:00:18 | 1.3 km/h | 173.8° 真 | 2016/10/15 14:42:12 | N37° 36.973' E140° 04.625' |
| 1932 | 1135 m | 0 m  | 0:00:18 | 0.1 km/h | 196.4° 真 | 2016/10/15 14:42:30 | N37° 36.970' E140° 04.626' |
| 1933 | 1135 m | 1 m  | 0:00:16 | 0.3 km/h | 76.2° 真  | 2016/10/15 14:42:48 | N37° 36.969' E140° 04.626' |
| 1934 | 1135 m | 3 m  | 0:00:15 | 0.6 km/h | 31.7° 真  | 2016/10/15 14:43:04 | N37° 36.970' E140° 04.626' |
| 1935 | 1135 m | 2 m  | 0:00:26 | 0.3 km/h | 252.2° 真 | 2016/10/15 14:43:19 | N37° 36.971' E140° 04.627' |
| 1936 | 1135 m | 2 m  | 0:00:17 | 0.3 km/h | 40.7° 真  | 2016/10/15 14:43:45 | N37° 36.970' E140° 04.626' |
| 1937 | 1135 m | 2 m  | 0:00:14 | 0.4 km/h | 70.7° 真  | 2016/10/15 14:44:02 | N37° 36.971' E140° 04.626' |
| 1938 | 1136 m | 1 m  | 0:00:15 | 0.2 km/h | 136.3° 真 | 2016/10/15 14:44:16 | N37° 36.971' E140° 04.627' |
| 1939 | 1135 m | 2 m  | 0:00:12 | 0.5 km/h | 334.7° 真 | 2016/10/15 14:44:31 | N37° 36.971' E140° 04.628' |
| 1940 | 1135 m | 1 m  | 0:00:14 | 0.2 km/h | 115.0° 真 | 2016/10/15 14:44:43 | N37° 36.972' E140° 04.627' |
| 1941 | 1136 m | 1 m  | 0:00:14 | 0.3 km/h | 146.0° 真 | 2016/10/15 14:44:57 | N37° 36.971' E140° 04.628' |
| 1942 | 1136 m | 2 m  | 0:00:17 | 0.5 km/h | 96.8° 真  | 2016/10/15 14:45:11 | N37° 36.971' E140° 04.628' |
| 1943 | 1136 m | 2 m  | 0:00:17 | 0.4 km/h | 218.5° 真 | 2016/10/15 14:45:28 | N37° 36.971' E140° 04.630' |
| 1944 | 1136 m | 3 m  | 0:00:13 | 0.9 km/h | 357.1° 真 | 2016/10/15 14:45:45 | N37° 36.970' E140° 04.629' |
| 1945 | 1136 m | 3 m  | 0:00:16 | 0.6 km/h | 318.2° 真 | 2016/10/15 14:45:58 | N37° 36.972' E140° 04.629' |
| 1946 | 1136 m | 3 m  | 0:00:16 | 0.7 km/h | 247.1° 真 | 2016/10/15 14:46:14 | N37° 36.973' E140° 04.628' |
| 1947 | 1136 m | 3 m  | 0:00:11 | 0.9 km/h | 279.0° 真 | 2016/10/15 14:46:30 | N37° 36.972' E140° 04.626' |
| 1948 | 1136 m | 6 m  | 0:00:10 | 2.1 km/h | 38.7° 真  | 2016/10/15 14:46:41 | N37° 36.972' E140° 04.624' |
| 1949 | 1136 m | 2 m  | 0:00:14 | 0.5 km/h | 351.3° 真 | 2016/10/15 14:46:51 | N37° 36.975' E140° 04.626' |
| 1950 | 1136 m | 3 m  | 0:00:12 | 0.9 km/h | 195.7° 真 | 2016/10/15 14:47:05 | N37° 36.976' E140° 04.626' |
| 1951 | 1136 m | 2 m  | 0:00:15 | 0.4 km/h | 108.1° 真 | 2016/10/15 14:47:17 | N37° 36.974' E140° 04.625' |
| 1952 | 1136 m | 3 m  | 0:00:13 | 0.9 km/h | 153.8° 真 | 2016/10/15 14:47:32 | N37° 36.974' E140° 04.626' |

## 現在の軌跡: 2016 10 15 08:22

| 索引   | 標高     | レグ距離 | 区間所要時間  | 区間速度     | 区間コース    | 時刻                  | 位置                         |
|------|--------|------|---------|----------|----------|---------------------|----------------------------|
| 1953 | 1136 m | 2 m  | 0:00:14 | 0.4 km/h | 219.7° 真 | 2016/10/15 14:47:45 | N37° 36.972' E140° 04.627' |
| 1954 | 1136 m | 2 m  | 0:00:12 | 0.6 km/h | 318.4° 真 | 2016/10/15 14:47:59 | N37° 36.972' E140° 04.627' |
| 1955 | 1136 m | 2 m  | 0:00:11 | 0.7 km/h | 153.6° 真 | 2016/10/15 14:48:11 | N37° 36.973' E140° 04.626' |
| 1956 | 1136 m | 5 m  | 0:00:17 | 1.0 km/h | 350.2° 真 | 2016/10/15 14:48:22 | N37° 36.971' E140° 04.627' |
| 1957 | 1136 m | 5 m  | 0:00:13 | 1.3 km/h | 286.7° 真 | 2016/10/15 14:48:39 | N37° 36.974' E140° 04.626' |
| 1958 | 1136 m | 1 m  | 0:00:10 | 0.4 km/h | 231.2° 真 | 2016/10/15 14:48:52 | N37° 36.975' E140° 04.623' |
| 1959 | 1136 m | 2 m  | 0:00:13 | 0.6 km/h | 159.5° 真 | 2016/10/15 14:49:02 | N37° 36.974' E140° 04.623' |
| 1960 | 1135 m | 2 m  | 0:00:14 | 0.5 km/h | 129.2° 真 | 2016/10/15 14:49:15 | N37° 36.973' E140° 04.623' |
| 1961 | 1136 m | 4 m  | 0:00:15 | 0.9 km/h | 142.4° 真 | 2016/10/15 14:49:29 | N37° 36.972' E140° 04.624' |
| 1962 | 1136 m | 2 m  | 0:00:17 | 0.5 km/h | 146.9° 真 | 2016/10/15 14:49:44 | N37° 36.971' E140° 04.626' |
| 1963 | 1136 m | 2 m  | 0:00:14 | 0.4 km/h | 323.0° 真 | 2016/10/15 14:50:01 | N37° 36.970' E140° 04.627' |
| 1964 | 1136 m | 2 m  | 0:00:16 | 0.5 km/h | 277.8° 真 | 2016/10/15 14:50:15 | N37° 36.971' E140° 04.626' |
| 1965 | 1136 m | 2 m  | 0:00:16 | 0.4 km/h | 15.2° 真  | 2016/10/15 14:50:31 | N37° 36.971' E140° 04.625' |
| 1966 | 1136 m | 1 m  | 0:00:15 | 0.3 km/h | 306.5° 真 | 2016/10/15 14:50:47 | N37° 36.971' E140° 04.625' |
| 1967 | 1136 m | 1 m  | 0:00:16 | 0.2 km/h | 21.8° 真  | 2016/10/15 14:51:02 | N37° 36.972' E140° 04.624' |
| 1968 | 1136 m | 2 m  | 0:00:13 | 0.5 km/h | 177.1° 真 | 2016/10/15 14:51:18 | N37° 36.972' E140° 04.624' |
| 1969 | 1136 m | 3 m  | 0:00:11 | 1.0 km/h | 15.0° 真  | 2016/10/15 14:51:31 | N37° 36.971' E140° 04.624' |
| 1970 | 1136 m | 0 m  | 0:00:12 | 0.1 km/h | 271.2° 真 | 2016/10/15 14:51:42 | N37° 36.973' E140° 04.625' |
| 1971 | 1136 m | 3 m  | 0:00:14 | 0.7 km/h | 153.7° 真 | 2016/10/15 14:51:54 | N37° 36.973' E140° 04.625' |
| 1972 | 1136 m | 11 m | 0:00:17 | 2.2 km/h | 145.3° 真 | 2016/10/15 14:52:08 | N37° 36.972' E140° 04.626' |
| 1973 | 1136 m | 1 m  | 0:00:13 | 0.4 km/h | 20.3° 真  | 2016/10/15 14:52:25 | N37° 36.967' E140° 04.630' |
| 1974 | 1136 m | 4 m  | 0:00:17 | 0.9 km/h | 319.7° 真 | 2016/10/15 14:52:38 | N37° 36.968' E140° 04.630' |
| 1975 | 1137 m | 1 m  | 0:00:03 | 1.0 km/h | 301.4° 真 | 2016/10/15 14:52:55 | N37° 36.969' E140° 04.628' |
| 1976 | 1136 m | 5 m  | 0:00:17 | 1.0 km/h | 324.3° 真 | 2016/10/15 14:52:58 | N37° 36.970' E140° 04.628' |

## 現在の軌跡: 2016 10 15 08:22

| 索引   | 標高     | レグ距離 | 区間所要時間  | 区間速度     | 区間コース    | 時刻                  | 位置                         |
|------|--------|------|---------|----------|----------|---------------------|----------------------------|
| 1977 | 1136 m | 2 m  | 0:00:19 | 0.3 km/h | 126.7° 真 | 2016/10/15 14:53:15 | N37° 36.972' E140° 04.626' |
| 1978 | 1136 m | 2 m  | 0:00:18 | 0.4 km/h | 259.6° 真 | 2016/10/15 14:53:34 | N37° 36.971' E140° 04.627' |
| 1979 | 1136 m | 3 m  | 0:00:10 | 1.1 km/h | 0.5° 真   | 2016/10/15 14:53:52 | N37° 36.971' E140° 04.625' |
| 1980 | 1136 m | 1 m  | 0:00:11 | 0.3 km/h | 283.3° 真 | 2016/10/15 14:54:02 | N37° 36.973' E140° 04.625' |
| 1981 | 1136 m | 2 m  | 0:00:16 | 0.5 km/h | 122.5° 真 | 2016/10/15 14:54:13 | N37° 36.973' E140° 04.625' |
| 1982 | 1136 m | 1 m  | 0:00:12 | 0.2 km/h | 250.5° 真 | 2016/10/15 14:54:29 | N37° 36.972' E140° 04.626' |
| 1983 | 1136 m | 1 m  | 0:00:15 | 0.3 km/h | 56.0° 真  | 2016/10/15 14:54:41 | N37° 36.972' E140° 04.626' |
| 1984 | 1136 m | 2 m  | 0:00:14 | 0.5 km/h | 349.3° 真 | 2016/10/15 14:54:56 | N37° 36.972' E140° 04.626' |
| 1985 | 1136 m | 10 m | 0:00:10 | 3.7 km/h | 325.1° 真 | 2016/10/15 14:55:10 | N37° 36.973' E140° 04.626' |
| 1986 | 1136 m | 8 m  | 0:00:09 | 3.4 km/h | 316.8° 真 | 2016/10/15 14:55:20 | N37° 36.978' E140° 04.622' |
| 1987 | 1135 m | 13 m | 0:00:13 | 3.6 km/h | 322.6° 真 | 2016/10/15 14:55:29 | N37° 36.981' E140° 04.618' |
| 1988 | 1135 m | 10 m | 0:00:12 | 3.1 km/h | 333.0° 真 | 2016/10/15 14:55:42 | N37° 36.987' E140° 04.613' |
| 1989 | 1136 m | 10 m | 0:00:10 | 3.5 km/h | 323.8° 真 | 2016/10/15 14:55:54 | N37° 36.992' E140° 04.610' |
| 1990 | 1136 m | 9 m  | 0:00:13 | 2.4 km/h | 336.0° 真 | 2016/10/15 14:56:04 | N37° 36.996' E140° 04.606' |
| 1991 | 1137 m | 13 m | 0:00:12 | 3.8 km/h | 324.0° 真 | 2016/10/15 14:56:17 | N37° 37.000' E140° 04.603' |
| 1992 | 1138 m | 15 m | 0:00:14 | 3.9 km/h | 318.2° 真 | 2016/10/15 14:56:29 | N37° 37.006' E140° 04.598' |
| 1993 | 1139 m | 11 m | 0:00:11 | 3.5 km/h | 315.5° 真 | 2016/10/15 14:56:43 | N37° 37.012' E140° 04.591' |
| 1994 | 1137 m | 7 m  | 0:00:11 | 2.4 km/h | 306.4° 真 | 2016/10/15 14:56:54 | N37° 37.016' E140° 04.586' |
| 1995 | 1137 m | 13 m | 0:00:12 | 3.9 km/h | 298.1° 真 | 2016/10/15 14:57:05 | N37° 37.018' E140° 04.582' |
| 1996 | 1136 m | 4 m  | 0:00:04 | 3.3 km/h | 299.5° 真 | 2016/10/15 14:57:17 | N37° 37.022' E140° 04.575' |
| 1997 | 1137 m | 9 m  | 0:00:12 | 2.6 km/h | 333.8° 真 | 2016/10/15 14:57:21 | N37° 37.023' E140° 04.572' |
| 1998 | 1138 m | 9 m  | 0:00:12 | 2.8 km/h | 306.0° 真 | 2016/10/15 14:57:33 | N37° 37.027' E140° 04.570' |
| 1999 | 1139 m | 3 m  | 0:00:05 | 2.4 km/h | 302.5° 真 | 2016/10/15 14:57:45 | N37° 37.030' E140° 04.565' |
| 2000 | 1140 m | 4 m  | 0:00:05 | 2.7 km/h | 310.9° 真 | 2016/10/15 14:57:50 | N37° 37.031' E140° 04.563' |

## 現在の軌跡: 2016 10 15 08:22

| 索引   | 標高     | レグ距離 | 区間所要時間  | 区間速度     | 区間コース    | 時刻                  | 位置                         |
|------|--------|------|---------|----------|----------|---------------------|----------------------------|
| 2001 | 1141 m | 11 m | 0:00:14 | 2.8 km/h | 328.2° 真 | 2016/10/15 14:57:55 | N37° 37.032' E140° 04.561' |
| 2002 | 1142 m | 8 m  | 0:00:10 | 2.8 km/h | 329.4° 真 | 2016/10/15 14:58:09 | N37° 37.037' E140° 04.557' |
| 2003 | 1142 m | 5 m  | 0:00:06 | 2.8 km/h | 292.9° 真 | 2016/10/15 14:58:19 | N37° 37.040' E140° 04.554' |
| 2004 | 1142 m | 6 m  | 0:00:13 | 1.7 km/h | 330.1° 真 | 2016/10/15 14:58:25 | N37° 37.041' E140° 04.551' |
| 2005 | 1144 m | 6 m  | 0:00:12 | 1.8 km/h | 317.5° 真 | 2016/10/15 14:58:38 | N37° 37.044' E140° 04.549' |
| 2006 | 1145 m | 7 m  | 0:00:13 | 1.9 km/h | 337.8° 真 | 2016/10/15 14:58:50 | N37° 37.047' E140° 04.547' |
| 2007 | 1146 m | 7 m  | 0:00:14 | 1.7 km/h | 339.3° 真 | 2016/10/15 14:59:03 | N37° 37.050' E140° 04.545' |
| 2008 | 1147 m | 5 m  | 0:00:05 | 3.5 km/h | 285.7° 真 | 2016/10/15 14:59:17 | N37° 37.053' E140° 04.543' |
| 2009 | 1148 m | 7 m  | 0:00:16 | 1.7 km/h | 348.2° 真 | 2016/10/15 14:59:22 | N37° 37.054' E140° 04.540' |
| 2010 | 1150 m | 8 m  | 0:00:13 | 2.2 km/h | 20.8° 真  | 2016/10/15 14:59:38 | N37° 37.058' E140° 04.539' |
| 2011 | 1152 m | 6 m  | 0:00:10 | 2.2 km/h | 352.4° 真 | 2016/10/15 14:59:51 | N37° 37.062' E140° 04.541' |
| 2012 | 1153 m | 9 m  | 0:00:11 | 2.9 km/h | 339.3° 真 | 2016/10/15 15:00:01 | N37° 37.065' E140° 04.540' |
| 2013 | 1152 m | 10 m | 0:00:11 | 3.3 km/h | 350.0° 真 | 2016/10/15 15:00:12 | N37° 37.070' E140° 04.538' |
| 2014 | 1152 m | 10 m | 0:00:11 | 3.4 km/h | 342.2° 真 | 2016/10/15 15:00:23 | N37° 37.075' E140° 04.537' |
| 2015 | 1151 m | 9 m  | 0:00:12 | 2.8 km/h | 339.0° 真 | 2016/10/15 15:00:34 | N37° 37.080' E140° 04.535' |
| 2016 | 1150 m | 7 m  | 0:00:11 | 2.2 km/h | 319.9° 真 | 2016/10/15 15:00:46 | N37° 37.085' E140° 04.533' |
| 2017 | 1149 m | 5 m  | 0:00:11 | 1.8 km/h | 308.6° 真 | 2016/10/15 15:00:57 | N37° 37.088' E140° 04.530' |
| 2018 | 1151 m | 5 m  | 0:00:10 | 1.7 km/h | 300.2° 真 | 2016/10/15 15:01:08 | N37° 37.090' E140° 04.527' |
| 2019 | 1152 m | 5 m  | 0:00:12 | 1.4 km/h | 288.9° 真 | 2016/10/15 15:01:18 | N37° 37.091' E140° 04.524' |
| 2020 | 1154 m | 6 m  | 0:00:11 | 1.8 km/h | 298.9° 真 | 2016/10/15 15:01:30 | N37° 37.092' E140° 04.521' |
| 2021 | 1154 m | 11 m | 0:00:12 | 3.3 km/h | 311.4° 真 | 2016/10/15 15:01:41 | N37° 37.093' E140° 04.518' |
| 2022 | 1153 m | 10 m | 0:00:14 | 2.6 km/h | 318.2° 真 | 2016/10/15 15:01:53 | N37° 37.097' E140° 04.512' |
| 2023 | 1152 m | 8 m  | 0:00:11 | 2.7 km/h | 315.0° 真 | 2016/10/15 15:02:07 | N37° 37.101' E140° 04.508' |
| 2024 | 1152 m | 9 m  | 0:00:11 | 2.9 km/h | 324.3° 真 | 2016/10/15 15:02:18 | N37° 37.104' E140° 04.504' |

## 現在の軌跡: 2016 10 15 08:22

| 索引   | 標高     | レグ距離 | 区間所要時間  | 区間速度     | 区間コース    | 時刻                  | 位置                         |
|------|--------|------|---------|----------|----------|---------------------|----------------------------|
| 2025 | 1154 m | 6 m  | 0:00:10 | 2.1 km/h | 321.2° 真 | 2016/10/15 15:02:29 | N37° 37.108' E140° 04.500' |
| 2026 | 1155 m | 7 m  | 0:00:12 | 2.1 km/h | 327.0° 真 | 2016/10/15 15:02:39 | N37° 37.111' E140° 04.498' |
| 2027 | 1153 m | 8 m  | 0:00:10 | 2.8 km/h | 289.5° 真 | 2016/10/15 15:02:51 | N37° 37.114' E140° 04.495' |
| 2028 | 1151 m | 3 m  | 0:00:03 | 3.9 km/h | 277.0° 真 | 2016/10/15 15:03:01 | N37° 37.115' E140° 04.490' |
| 2029 | 1150 m | 3 m  | 0:00:04 | 2.9 km/h | 273.3° 真 | 2016/10/15 15:03:04 | N37° 37.115' E140° 04.488' |
| 2030 | 1150 m | 8 m  | 0:00:11 | 2.6 km/h | 290.7° 真 | 2016/10/15 15:03:08 | N37° 37.116' E140° 04.486' |
| 2031 | 1148 m | 9 m  | 0:00:11 | 3.0 km/h | 302.2° 真 | 2016/10/15 15:03:19 | N37° 37.117' E140° 04.481' |
| 2032 | 1145 m | 7 m  | 0:00:09 | 2.7 km/h | 326.7° 真 | 2016/10/15 15:03:30 | N37° 37.120' E140° 04.475' |
| 2033 | 1143 m | 9 m  | 0:00:11 | 2.9 km/h | 339.6° 真 | 2016/10/15 15:03:39 | N37° 37.123' E140° 04.473' |
| 2034 | 1141 m | 8 m  | 0:00:08 | 3.8 km/h | 326.3° 真 | 2016/10/15 15:03:50 | N37° 37.127' E140° 04.471' |
| 2035 | 1140 m | 8 m  | 0:00:09 | 3.1 km/h | 340.9° 真 | 2016/10/15 15:03:58 | N37° 37.131' E140° 04.468' |
| 2036 | 1140 m | 8 m  | 0:00:09 | 3.1 km/h | 304.8° 真 | 2016/10/15 15:04:07 | N37° 37.135' E140° 04.466' |
| 2037 | 1138 m | 7 m  | 0:00:10 | 2.6 km/h | 302.2° 真 | 2016/10/15 15:04:16 | N37° 37.137' E140° 04.461' |
| 2038 | 1137 m | 7 m  | 0:00:11 | 2.1 km/h | 324.9° 真 | 2016/10/15 15:04:26 | N37° 37.139' E140° 04.457' |
| 2039 | 1134 m | 6 m  | 0:00:10 | 2.2 km/h | 257.0° 真 | 2016/10/15 15:04:37 | N37° 37.142' E140° 04.455' |
| 2040 | 1132 m | 7 m  | 0:00:10 | 2.5 km/h | 309.3° 真 | 2016/10/15 15:04:47 | N37° 37.142' E140° 04.451' |
| 2041 | 1130 m | 8 m  | 0:00:08 | 3.5 km/h | 311.7° 真 | 2016/10/15 15:04:57 | N37° 37.144' E140° 04.447' |
| 2042 | 1128 m | 5 m  | 0:00:06 | 3.2 km/h | 281.2° 真 | 2016/10/15 15:05:05 | N37° 37.147' E140° 04.443' |
| 2043 | 1127 m | 9 m  | 0:00:12 | 2.7 km/h | 301.9° 真 | 2016/10/15 15:05:11 | N37° 37.147' E140° 04.440' |
| 2044 | 1128 m | 3 m  | 0:00:03 | 3.4 km/h | 310.8° 真 | 2016/10/15 15:05:23 | N37° 37.150' E140° 04.434' |
| 2045 | 1129 m | 9 m  | 0:00:12 | 2.7 km/h | 329.5° 真 | 2016/10/15 15:05:26 | N37° 37.151' E140° 04.433' |
| 2046 | 1128 m | 11 m | 0:00:14 | 2.8 km/h | 355.7° 真 | 2016/10/15 15:05:38 | N37° 37.155' E140° 04.430' |
| 2047 | 1126 m | 7 m  | 0:00:08 | 3.2 km/h | 20.4° 真  | 2016/10/15 15:05:52 | N37° 37.161' E140° 04.429' |
| 2048 | 1125 m | 4 m  | 0:00:03 | 5 km/h   | 4.4° 真   | 2016/10/15 15:06:00 | N37° 37.165' E140° 04.431' |

## 現在の軌跡: 2016 10 15 08:22

| 索引   | 標高     | レグ距離 | 区間所要時間  | 区間速度     | 区間コース    | 時刻                  | 位置                         |
|------|--------|------|---------|----------|----------|---------------------|----------------------------|
| 2049 | 1124 m | 2 m  | 0:00:02 | 3.1 km/h | 336.2° 真 | 2016/10/15 15:06:03 | N37° 37.167' E140° 04.431' |
| 2050 | 1124 m | 12 m | 0:00:09 | 5 km/h   | 19.1° 真  | 2016/10/15 15:06:05 | N37° 37.167' E140° 04.431' |
| 2051 | 1123 m | 6 m  | 0:00:14 | 1.5 km/h | 40.0° 真  | 2016/10/15 15:06:14 | N37° 37.173' E140° 04.433' |
| 2052 | 1122 m | 1 m  | 0:00:16 | 0.3 km/h | 188.0° 真 | 2016/10/15 15:06:28 | N37° 37.176' E140° 04.436' |
| 2053 | 1122 m | 6 m  | 0:00:13 | 1.5 km/h | 331.0° 真 | 2016/10/15 15:06:44 | N37° 37.175' E140° 04.436' |
| 2054 | 1122 m | 11 m | 0:00:12 | 3.2 km/h | 339.8° 真 | 2016/10/15 15:06:57 | N37° 37.177' E140° 04.434' |
| 2055 | 1120 m | 3 m  | 0:00:03 | 3.2 km/h | 324.3° 真 | 2016/10/15 15:07:09 | N37° 37.183' E140° 04.431' |
| 2056 | 1120 m | 10 m | 0:00:12 | 3.1 km/h | 287.0° 真 | 2016/10/15 15:07:12 | N37° 37.184' E140° 04.430' |
| 2057 | 1120 m | 7 m  | 0:00:12 | 2.2 km/h | 281.0° 真 | 2016/10/15 15:07:24 | N37° 37.186' E140° 04.423' |
| 2058 | 1121 m | 12 m | 0:00:13 | 3.4 km/h | 316.3° 真 | 2016/10/15 15:07:36 | N37° 37.186' E140° 04.418' |
| 2059 | 1120 m | 4 m  | 0:00:05 | 2.9 km/h | 295.9° 真 | 2016/10/15 15:07:49 | N37° 37.191' E140° 04.413' |
| 2060 | 1119 m | 15 m | 0:00:16 | 3.4 km/h | 337.7° 真 | 2016/10/15 15:07:54 | N37° 37.192' E140° 04.410' |
| 2061 | 1117 m | 2 m  | 0:00:02 | 3.4 km/h | 317.0° 真 | 2016/10/15 15:08:10 | N37° 37.200' E140° 04.406' |
| 2062 | 1117 m | 2 m  | 0:00:03 | 2.8 km/h | 329.6° 真 | 2016/10/15 15:08:12 | N37° 37.200' E140° 04.405' |
| 2063 | 1117 m | 8 m  | 0:00:11 | 2.7 km/h | 310.5° 真 | 2016/10/15 15:08:15 | N37° 37.201' E140° 04.405' |
| 2064 | 1117 m | 12 m | 0:00:11 | 4.0 km/h | 290.2° 真 | 2016/10/15 15:08:26 | N37° 37.204' E140° 04.400' |
| 2065 | 1118 m | 2 m  | 0:00:02 | 3.6 km/h | 323.9° 真 | 2016/10/15 15:08:37 | N37° 37.207' E140° 04.393' |
| 2066 | 1118 m | 11 m | 0:00:12 | 3.4 km/h | 330.0° 真 | 2016/10/15 15:08:39 | N37° 37.207' E140° 04.392' |
| 2067 | 1115 m | 1 m  | 0:00:03 | 1.5 km/h | 337.9° 真 | 2016/10/15 15:08:51 | N37° 37.213' E140° 04.388' |
| 2068 | 1115 m | 13 m | 0:00:13 | 3.7 km/h | 286.9° 真 | 2016/10/15 15:08:54 | N37° 37.213' E140° 04.388' |
| 2069 | 1112 m | 6 m  | 0:00:09 | 2.5 km/h | 307.2° 真 | 2016/10/15 15:09:07 | N37° 37.215' E140° 04.379' |
| 2070 | 1112 m | 11 m | 0:00:14 | 2.8 km/h | 284.6° 真 | 2016/10/15 15:09:16 | N37° 37.217' E140° 04.376' |
| 2071 | 1110 m | 1 m  | 0:00:12 | 0.3 km/h | 174.0° 真 | 2016/10/15 15:09:30 | N37° 37.219' E140° 04.369' |
| 2072 | 1111 m | 3 m  | 0:00:10 | 0.9 km/h | 104.4° 真 | 2016/10/15 15:09:42 | N37° 37.218' E140° 04.369' |



## 現在の軌跡: 2016 10 15 08:22

| 索引   | 標高     | レグ距離 | 区間所要時間  | 区間速度     | 区間コース    | 時刻                  | 位置                         |
|------|--------|------|---------|----------|----------|---------------------|----------------------------|
| 2073 | 1111 m | 4 m  | 0:00:15 | 0.9 km/h | 294.5° 真 | 2016/10/15 15:09:52 | N37° 37.218' E140° 04.370' |
| 2074 | 1111 m | 4 m  | 0:00:07 | 1.9 km/h | 310.6° 真 | 2016/10/15 15:10:07 | N37° 37.219' E140° 04.368' |
| 2075 | 1110 m | 7 m  | 0:00:18 | 1.4 km/h | 271.4° 真 | 2016/10/15 15:10:14 | N37° 37.220' E140° 04.366' |
| 2076 | 1109 m | 5 m  | 0:00:10 | 1.9 km/h | 308.5° 真 | 2016/10/15 15:10:32 | N37° 37.220' E140° 04.361' |
| 2077 | 1108 m | 8 m  | 0:00:11 | 2.6 km/h | 315.4° 真 | 2016/10/15 15:10:42 | N37° 37.222' E140° 04.359' |
| 2078 | 1108 m | 9 m  | 0:00:11 | 3.0 km/h | 314.4° 真 | 2016/10/15 15:10:53 | N37° 37.225' E140° 04.355' |
| 2079 | 1107 m | 9 m  | 0:00:11 | 3.0 km/h | 283.3° 真 | 2016/10/15 15:11:04 | N37° 37.228' E140° 04.350' |
| 2080 | 1107 m | 10 m | 0:00:12 | 3.0 km/h | 282.2° 真 | 2016/10/15 15:11:15 | N37° 37.230' E140° 04.344' |
| 2081 | 1109 m | 6 m  | 0:00:17 | 1.3 km/h | 130.4° 真 | 2016/10/15 15:11:27 | N37° 37.231' E140° 04.338' |
| 2082 | 1109 m | 3 m  | 0:00:16 | 0.8 km/h | 152.1° 真 | 2016/10/15 15:11:44 | N37° 37.229' E140° 04.341' |
| 2083 | 1109 m | 2 m  | 0:00:13 | 0.6 km/h | 300.2° 真 | 2016/10/15 15:12:00 | N37° 37.227' E140° 04.342' |
| 2084 | 1109 m | 6 m  | 0:00:18 | 1.2 km/h | 339.8° 真 | 2016/10/15 15:12:13 | N37° 37.228' E140° 04.341' |
| 2085 | 1109 m | 0 m  | 0:00:17 | 0.0 km/h | 320.2° 真 | 2016/10/15 15:12:31 | N37° 37.231' E140° 04.339' |
| 2086 | 1109 m | 2 m  | 0:00:12 | 0.6 km/h | 141.6° 真 | 2016/10/15 15:12:48 | N37° 37.231' E140° 04.339' |
| 2087 | 1109 m | 3 m  | 0:00:11 | 1.0 km/h | 304.5° 真 | 2016/10/15 15:13:00 | N37° 37.230' E140° 04.340' |
| 2088 | 1109 m | 12 m | 0:00:12 | 3.6 km/h | 296.0° 真 | 2016/10/15 15:13:11 | N37° 37.231' E140° 04.338' |
| 2089 | 1109 m | 9 m  | 0:00:11 | 2.9 km/h | 319.8° 真 | 2016/10/15 15:13:23 | N37° 37.234' E140° 04.331' |
| 2090 | 1109 m | 7 m  | 0:00:10 | 2.5 km/h | 338.2° 真 | 2016/10/15 15:13:34 | N37° 37.237' E140° 04.327' |
| 2091 | 1109 m | 7 m  | 0:00:14 | 1.8 km/h | 356.0° 真 | 2016/10/15 15:13:44 | N37° 37.241' E140° 04.325' |
| 2092 | 1110 m | 6 m  | 0:00:13 | 1.7 km/h | 330.6° 真 | 2016/10/15 15:13:58 | N37° 37.244' E140° 04.325' |
| 2093 | 1111 m | 6 m  | 0:00:12 | 1.7 km/h | 359.3° 真 | 2016/10/15 15:14:11 | N37° 37.247' E140° 04.323' |
| 2094 | 1112 m | 9 m  | 0:00:11 | 3.1 km/h | 338.8° 真 | 2016/10/15 15:14:23 | N37° 37.250' E140° 04.323' |
| 2095 | 1111 m | 8 m  | 0:00:13 | 2.2 km/h | 336.9° 真 | 2016/10/15 15:14:34 | N37° 37.255' E140° 04.321' |
| 2096 | 1110 m | 9 m  | 0:00:12 | 2.7 km/h | 319.6° 真 | 2016/10/15 15:14:47 | N37° 37.259' E140° 04.318' |

## 現在の軌跡: 2016 10 15 08:22

| 索引   | 標高     | レグ距離 | 区間所要時間  | 区間速度     | 区間コース    | 時刻                  | 位置                         |
|------|--------|------|---------|----------|----------|---------------------|----------------------------|
| 2097 | 1108 m | 5 m  | 0:00:04 | 5 km/h   | 305.7° 真 | 2016/10/15 15:14:59 | N37° 37.263' E140° 04.315' |
| 2098 | 1108 m | 2 m  | 0:00:02 | 3.9 km/h | 308.4° 真 | 2016/10/15 15:15:03 | N37° 37.264' E140° 04.312' |
| 2099 | 1108 m | 14 m | 0:00:12 | 4.1 km/h | 316.8° 真 | 2016/10/15 15:15:05 | N37° 37.265' E140° 04.310' |
| 2100 | 1107 m | 2 m  | 0:00:03 | 2.0 km/h | 310.7° 真 | 2016/10/15 15:15:17 | N37° 37.270' E140° 04.304' |
| 2101 | 1107 m | 8 m  | 0:00:10 | 3.0 km/h | 291.4° 真 | 2016/10/15 15:15:20 | N37° 37.271' E140° 04.303' |
| 2102 | 1107 m | 8 m  | 0:00:08 | 3.6 km/h | 310.6° 真 | 2016/10/15 15:15:30 | N37° 37.273' E140° 04.298' |
| 2103 | 1107 m | 12 m | 0:00:15 | 2.8 km/h | 333.2° 真 | 2016/10/15 15:15:38 | N37° 37.275' E140° 04.294' |
| 2104 | 1107 m | 6 m  | 0:00:05 | 4.2 km/h | 300.8° 真 | 2016/10/15 15:15:53 | N37° 37.281' E140° 04.290' |
| 2105 | 1106 m | 3 m  | 0:00:02 | 5 km/h   | 317.0° 真 | 2016/10/15 15:15:58 | N37° 37.283' E140° 04.287' |
| 2106 | 1106 m | 4 m  | 0:00:02 | 7 km/h   | 243.6° 真 | 2016/10/15 15:16:00 | N37° 37.284' E140° 04.286' |
| 2107 | 1106 m | 15 m | 0:00:15 | 3.6 km/h | 311.4° 真 | 2016/10/15 15:16:02 | N37° 37.283' E140° 04.283' |
| 2108 | 1106 m | 7 m  | 0:00:08 | 3.3 km/h | 357.2° 真 | 2016/10/15 15:16:17 | N37° 37.288' E140° 04.276' |
| 2109 | 1105 m | 9 m  | 0:00:11 | 3.1 km/h | 288.9° 真 | 2016/10/15 15:16:25 | N37° 37.292' E140° 04.276' |
| 2110 | 1105 m | 5 m  | 0:00:05 | 3.5 km/h | 328.3° 真 | 2016/10/15 15:16:36 | N37° 37.294' E140° 04.270' |
| 2111 | 1105 m | 3 m  | 0:00:03 | 4.1 km/h | 353.4° 真 | 2016/10/15 15:16:41 | N37° 37.296' E140° 04.268' |
| 2112 | 1106 m | 11 m | 0:00:11 | 3.6 km/h | 326.1° 真 | 2016/10/15 15:16:44 | N37° 37.298' E140° 04.268' |
| 2113 | 1104 m | 9 m  | 0:00:10 | 3.3 km/h | 319.3° 真 | 2016/10/15 15:16:55 | N37° 37.303' E140° 04.263' |
| 2114 | 1103 m | 11 m | 0:00:14 | 2.9 km/h | 329.7° 真 | 2016/10/15 15:17:05 | N37° 37.306' E140° 04.259' |
| 2115 | 1102 m | 9 m  | 0:00:12 | 2.7 km/h | 345.4° 真 | 2016/10/15 15:17:19 | N37° 37.312' E140° 04.255' |
| 2116 | 1101 m | 7 m  | 0:00:11 | 2.2 km/h | 333.9° 真 | 2016/10/15 15:17:31 | N37° 37.316' E140° 04.254' |
| 2117 | 1098 m | 8 m  | 0:00:09 | 3.3 km/h | 9.6° 真   | 2016/10/15 15:17:42 | N37° 37.320' E140° 04.252' |
| 2118 | 1096 m | 18 m | 0:00:08 | 8 km/h   | 15.1° 真  | 2016/10/15 15:17:51 | N37° 37.324' E140° 04.253' |
| 2119 | 1095 m | 2 m  | 0:00:03 | 2.8 km/h | 7.7° 真   | 2016/10/15 15:17:59 | N37° 37.333' E140° 04.256' |
| 2120 | 1095 m | 7 m  | 0:00:07 | 3.6 km/h | 353.5° 真 | 2016/10/15 15:18:02 | N37° 37.334' E140° 04.256' |

現在の軌跡: 2016 10 15 08:22

| 索引   | 標高     | レグ距離 | 区間所要時間  | 区間速度     | 区間コース    | 時刻                  | 位置                         |
|------|--------|------|---------|----------|----------|---------------------|----------------------------|
| 2121 | 1094 m | 14 m | 0:00:13 | 4.0 km/h | 21.9° 真  | 2016/10/15 15:18:09 | N37° 37.338' E140° 04.256' |
| 2122 | 1093 m | 11 m | 0:00:09 | 4.5 km/h | 14.7° 真  | 2016/10/15 15:18:22 | N37° 37.345' E140° 04.259' |
| 2123 | 1092 m | 7 m  | 0:00:10 | 2.4 km/h | 358.9° 真 | 2016/10/15 15:18:31 | N37° 37.351' E140° 04.261' |
| 2124 | 1091 m | 2 m  | 0:00:04 | 1.9 km/h | 323.9° 真 | 2016/10/15 15:18:41 | N37° 37.355' E140° 04.261' |
| 2125 | 1090 m | 8 m  | 0:00:10 | 3.0 km/h | 344.4° 真 | 2016/10/15 15:18:45 | N37° 37.356' E140° 04.260' |
| 2126 | 1090 m | 16 m | 0:00:14 | 4.2 km/h | 355.5° 真 | 2016/10/15 15:18:55 | N37° 37.360' E140° 04.259' |
| 2127 | 1089 m | 13 m | 0:00:10 | 5 km/h   | 353.9° 真 | 2016/10/15 15:19:09 | N37° 37.369' E140° 04.258' |
| 2128 | 1089 m | 3 m  | 0:00:05 | 2.5 km/h | 323.1° 真 | 2016/10/15 15:19:19 | N37° 37.376' E140° 04.257' |
| 2129 | 1089 m | 6 m  | 0:00:08 | 2.7 km/h | 295.6° 真 | 2016/10/15 15:19:24 | N37° 37.377' E140° 04.255' |
| 2130 | 1088 m | 3 m  | 0:00:05 | 2.5 km/h | 310.3° 真 | 2016/10/15 15:19:32 | N37° 37.379' E140° 04.252' |
| 2131 | 1088 m | 5 m  | 0:00:09 | 2.1 km/h | 300.6° 真 | 2016/10/15 15:19:37 | N37° 37.380' E140° 04.250' |
| 2132 | 1087 m | 3 m  | 0:00:03 | 3.7 km/h | 285.6° 真 | 2016/10/15 15:19:46 | N37° 37.381' E140° 04.247' |
| 2133 | 1087 m | 8 m  | 0:00:11 | 2.7 km/h | 263.9° 真 | 2016/10/15 15:19:49 | N37° 37.382' E140° 04.245' |
| 2134 | 1086 m | 8 m  | 0:00:09 | 3.0 km/h | 280.3° 真 | 2016/10/15 15:20:00 | N37° 37.381' E140° 04.239' |
| 2135 | 1086 m | 7 m  | 0:00:11 | 2.3 km/h | 347.2° 真 | 2016/10/15 15:20:09 | N37° 37.382' E140° 04.234' |
| 2136 | 1086 m | 13 m | 0:00:13 | 3.6 km/h | 357.0° 真 | 2016/10/15 15:20:20 | N37° 37.386' E140° 04.233' |
| 2137 | 1083 m | 12 m | 0:00:10 | 4.2 km/h | 338.1° 真 | 2016/10/15 15:20:33 | N37° 37.393' E140° 04.233' |
| 2138 | 1082 m | 10 m | 0:00:11 | 3.4 km/h | 320.7° 真 | 2016/10/15 15:20:43 | N37° 37.399' E140° 04.230' |
| 2139 | 1080 m | 14 m | 0:00:13 | 3.9 km/h | 320.8° 真 | 2016/10/15 15:20:54 | N37° 37.403' E140° 04.225' |
| 2140 | 1080 m | 17 m | 0:00:13 | 5 km/h   | 318.1° 真 | 2016/10/15 15:21:07 | N37° 37.409' E140° 04.219' |
| 2141 | 1079 m | 11 m | 0:00:12 | 3.2 km/h | 335.6° 真 | 2016/10/15 15:21:20 | N37° 37.415' E140° 04.212' |
| 2142 | 1080 m | 13 m | 0:00:13 | 3.6 km/h | 278.7° 真 | 2016/10/15 15:21:32 | N37° 37.421' E140° 04.209' |
| 2143 | 1080 m | 9 m  | 0:00:07 | 4.5 km/h | 347.7° 真 | 2016/10/15 15:21:45 | N37° 37.422' E140° 04.200' |
| 2144 | 1080 m | 3 m  | 0:00:02 | 5 km/h   | 346.9° 真 | 2016/10/15 15:21:52 | N37° 37.426' E140° 04.199' |

## 現在の軌跡: 2016 10 15 08:22

| 索引   | 標高     | レグ距離 | 区間所要時間  | 区間速度     | 区間コース    | 時刻                  | 位置                         |
|------|--------|------|---------|----------|----------|---------------------|----------------------------|
| 2145 | 1080 m | 15 m | 0:00:12 | 4.5 km/h | 340.1° 真 | 2016/10/15 15:21:54 | N37° 37.428' E140° 04.199' |
| 2146 | 1079 m | 12 m | 0:00:10 | 4.3 km/h | 343.2° 真 | 2016/10/15 15:22:06 | N37° 37.435' E140° 04.195' |
| 2147 | 1078 m | 6 m  | 0:00:06 | 3.6 km/h | 337.5° 真 | 2016/10/15 15:22:16 | N37° 37.441' E140° 04.193' |
| 2148 | 1077 m | 13 m | 0:00:13 | 3.6 km/h | 329.1° 真 | 2016/10/15 15:22:22 | N37° 37.444' E140° 04.191' |
| 2149 | 1074 m | 13 m | 0:00:11 | 4.2 km/h | 326.2° 真 | 2016/10/15 15:22:35 | N37° 37.450' E140° 04.187' |
| 2150 | 1071 m | 6 m  | 0:00:08 | 2.8 km/h | 316.1° 真 | 2016/10/15 15:22:46 | N37° 37.456' E140° 04.182' |
| 2151 | 1070 m | 7 m  | 0:00:08 | 3.1 km/h | 324.5° 真 | 2016/10/15 15:22:54 | N37° 37.459' E140° 04.179' |
| 2152 | 1069 m | 14 m | 0:00:13 | 3.9 km/h | 321.3° 真 | 2016/10/15 15:23:02 | N37° 37.462' E140° 04.176' |
| 2153 | 1066 m | 6 m  | 0:00:06 | 3.7 km/h | 324.4° 真 | 2016/10/15 15:23:15 | N37° 37.468' E140° 04.170' |
| 2154 | 1065 m | 12 m | 0:00:11 | 4.1 km/h | 311.7° 真 | 2016/10/15 15:23:21 | N37° 37.470' E140° 04.168' |
| 2155 | 1062 m | 5 m  | 0:00:05 | 3.9 km/h | 311.1° 真 | 2016/10/15 15:23:32 | N37° 37.475' E140° 04.161' |
| 2156 | 1061 m | 10 m | 0:00:09 | 4.0 km/h | 329.6° 真 | 2016/10/15 15:23:37 | N37° 37.477' E140° 04.158' |
| 2157 | 1058 m | 8 m  | 0:00:08 | 3.8 km/h | 337.4° 真 | 2016/10/15 15:23:46 | N37° 37.481' E140° 04.155' |
| 2158 | 1056 m | 10 m | 0:00:10 | 3.6 km/h | 343.5° 真 | 2016/10/15 15:23:54 | N37° 37.485' E140° 04.153' |
| 2159 | 1053 m | 11 m | 0:00:10 | 4.1 km/h | 353.1° 真 | 2016/10/15 15:24:04 | N37° 37.491' E140° 04.151' |
| 2160 | 1049 m | 6 m  | 0:00:06 | 3.7 km/h | 4.1° 真   | 2016/10/15 15:24:14 | N37° 37.497' E140° 04.150' |
| 2161 | 1047 m | 12 m | 0:00:10 | 4.4 km/h | 346.8° 真 | 2016/10/15 15:24:20 | N37° 37.500' E140° 04.150' |
| 2162 | 1045 m | 7 m  | 0:00:06 | 4.0 km/h | 339.8° 真 | 2016/10/15 15:24:30 | N37° 37.507' E140° 04.148' |
| 2163 | 1043 m | 3 m  | 0:00:05 | 2.4 km/h | 330.3° 真 | 2016/10/15 15:24:36 | N37° 37.510' E140° 04.147' |
| 2164 | 1042 m | 9 m  | 0:00:09 | 3.7 km/h | 348.0° 真 | 2016/10/15 15:24:41 | N37° 37.511' E140° 04.146' |
| 2165 | 1041 m | 12 m | 0:00:13 | 3.3 km/h | 339.2° 真 | 2016/10/15 15:24:50 | N37° 37.516' E140° 04.144' |
| 2166 | 1037 m | 12 m | 0:00:12 | 3.6 km/h | 321.3° 真 | 2016/10/15 15:25:03 | N37° 37.522' E140° 04.141' |
| 2167 | 1035 m | 13 m | 0:00:12 | 3.9 km/h | 340.2° 真 | 2016/10/15 15:25:15 | N37° 37.527' E140° 04.136' |
| 2168 | 1033 m | 12 m | 0:00:11 | 4.0 km/h | 337.6° 真 | 2016/10/15 15:25:27 | N37° 37.534' E140° 04.133' |

## 現在の軌跡: 2016 10 15 08:22

| 索引   | 標高     | レグ距離 | 区間所要時間  | 区間速度     | 区間コース    | 時刻                  | 位置                         |
|------|--------|------|---------|----------|----------|---------------------|----------------------------|
| 2169 | 1031 m | 9 m  | 0:00:07 | 5 km/h   | 325.9° 真 | 2016/10/15 15:25:38 | N37° 37.540' E140° 04.130' |
| 2170 | 1030 m | 13 m | 0:00:11 | 4.2 km/h | 340.4° 真 | 2016/10/15 15:25:45 | N37° 37.544' E140° 04.127' |
| 2171 | 1028 m | 13 m | 0:00:11 | 4.3 km/h | 345.6° 真 | 2016/10/15 15:25:56 | N37° 37.551' E140° 04.124' |
| 2172 | 1026 m | 12 m | 0:00:10 | 4.5 km/h | 344.6° 真 | 2016/10/15 15:26:07 | N37° 37.558' E140° 04.121' |
| 2173 | 1024 m | 10 m | 0:00:09 | 4.1 km/h | 342.1° 真 | 2016/10/15 15:26:17 | N37° 37.564' E140° 04.119' |
| 2174 | 1022 m | 10 m | 0:00:09 | 4.1 km/h | 345.4° 真 | 2016/10/15 15:26:26 | N37° 37.569' E140° 04.117' |
| 2175 | 1021 m | 10 m | 0:00:09 | 4.2 km/h | 341.2° 真 | 2016/10/15 15:26:35 | N37° 37.575' E140° 04.115' |
| 2176 | 1019 m | 12 m | 0:00:09 | 5 km/h   | 348.1° 真 | 2016/10/15 15:26:44 | N37° 37.580' E140° 04.113' |
| 2177 | 1018 m | 9 m  | 0:00:09 | 3.7 km/h | 349.0° 真 | 2016/10/15 15:26:53 | N37° 37.586' E140° 04.111' |
| 2178 | 1016 m | 8 m  | 0:00:07 | 4.3 km/h | 347.9° 真 | 2016/10/15 15:27:02 | N37° 37.591' E140° 04.110' |
| 2179 | 1014 m | 10 m | 0:00:08 | 5 km/h   | 354.1° 真 | 2016/10/15 15:27:09 | N37° 37.596' E140° 04.109' |
| 2180 | 1013 m | 10 m | 0:00:09 | 4.2 km/h | 354.4° 真 | 2016/10/15 15:27:17 | N37° 37.601' E140° 04.108' |
| 2181 | 1011 m | 11 m | 0:00:10 | 4.0 km/h | 344.3° 真 | 2016/10/15 15:27:26 | N37° 37.607' E140° 04.108' |
| 2182 | 1009 m | 10 m | 0:00:09 | 4.1 km/h | 340.6° 真 | 2016/10/15 15:27:36 | N37° 37.612' E140° 04.105' |
| 2183 | 1007 m | 9 m  | 0:00:07 | 4.5 km/h | 342.4° 真 | 2016/10/15 15:27:45 | N37° 37.618' E140° 04.103' |
| 2184 | 1006 m | 7 m  | 0:00:07 | 3.4 km/h | 335.8° 真 | 2016/10/15 15:27:52 | N37° 37.622' E140° 04.101' |
| 2185 | 1004 m | 10 m | 0:00:09 | 3.9 km/h | 351.9° 真 | 2016/10/15 15:27:59 | N37° 37.625' E140° 04.100' |
| 2186 | 1002 m | 12 m | 0:00:09 | 5 km/h   | 349.1° 真 | 2016/10/15 15:28:08 | N37° 37.630' E140° 04.099' |
| 2187 | 1001 m | 12 m | 0:00:11 | 4.0 km/h | 335.2° 真 | 2016/10/15 15:28:17 | N37° 37.637' E140° 04.097' |
| 2188 | 999 m  | 11 m | 0:00:09 | 5 km/h   | 345.6° 真 | 2016/10/15 15:28:28 | N37° 37.643' E140° 04.094' |
| 2189 | 997 m  | 13 m | 0:00:10 | 5 km/h   | 348.2° 真 | 2016/10/15 15:28:37 | N37° 37.649' E140° 04.092' |
| 2190 | 995 m  | 12 m | 0:00:09 | 5 km/h   | 343.3° 真 | 2016/10/15 15:28:47 | N37° 37.655' E140° 04.090' |
| 2191 | 993 m  | 9 m  | 0:00:08 | 4.0 km/h | 347.5° 真 | 2016/10/15 15:28:56 | N37° 37.662' E140° 04.088' |
| 2192 | 992 m  | 14 m | 0:00:10 | 5 km/h   | 346.5° 真 | 2016/10/15 15:29:04 | N37° 37.666' E140° 04.086' |

## 現在の軌跡: 2016 10 15 08:22

| 索引   | 標高    | レグ距離 | 区間所要時間  | 区間速度     | 区間コース    | 時刻                  | 位置                         |
|------|-------|------|---------|----------|----------|---------------------|----------------------------|
| 2193 | 991 m | 12 m | 0:00:09 | 5 km/h   | 325.7° 真 | 2016/10/15 15:29:14 | N37° 37.674' E140° 04.084' |
| 2194 | 990 m | 4 m  | 0:00:03 | 5 km/h   | 328.8° 真 | 2016/10/15 15:29:23 | N37° 37.679' E140° 04.079' |
| 2195 | 990 m | 14 m | 0:00:11 | 5 km/h   | 318.4° 真 | 2016/10/15 15:29:26 | N37° 37.681' E140° 04.078' |
| 2196 | 989 m | 9 m  | 0:00:09 | 3.4 km/h | 325.5° 真 | 2016/10/15 15:29:37 | N37° 37.687' E140° 04.072' |
| 2197 | 988 m | 11 m | 0:00:09 | 5 km/h   | 355.2° 真 | 2016/10/15 15:29:46 | N37° 37.690' E140° 04.068' |
| 2198 | 987 m | 18 m | 0:00:14 | 5 km/h   | 353.3° 真 | 2016/10/15 15:29:55 | N37° 37.696' E140° 04.068' |
| 2199 | 985 m | 17 m | 0:00:13 | 5 km/h   | 353.0° 真 | 2016/10/15 15:30:09 | N37° 37.706' E140° 04.066' |
| 2200 | 982 m | 11 m | 0:00:09 | 5 km/h   | 1.0° 真   | 2016/10/15 15:30:22 | N37° 37.715' E140° 04.065' |
| 2201 | 981 m | 10 m | 0:00:08 | 5 km/h   | 6.2° 真   | 2016/10/15 15:30:31 | N37° 37.722' E140° 04.065' |
| 2202 | 979 m | 13 m | 0:00:11 | 4.2 km/h | 358.5° 真 | 2016/10/15 15:30:39 | N37° 37.727' E140° 04.066' |
| 2203 | 977 m | 10 m | 0:00:09 | 4.2 km/h | 357.7° 真 | 2016/10/15 15:30:50 | N37° 37.734' E140° 04.065' |
| 2204 | 975 m | 11 m | 0:00:08 | 5 km/h   | 352.6° 真 | 2016/10/15 15:30:59 | N37° 37.740' E140° 04.065' |
| 2205 | 974 m | 12 m | 0:00:08 | 5 km/h   | 354.1° 真 | 2016/10/15 15:31:07 | N37° 37.745' E140° 04.064' |
| 2206 | 973 m | 14 m | 0:00:11 | 4.5 km/h | 345.7° 真 | 2016/10/15 15:31:15 | N37° 37.752' E140° 04.063' |
| 2207 | 971 m | 8 m  | 0:00:08 | 3.8 km/h | 327.5° 真 | 2016/10/15 15:31:26 | N37° 37.759' E140° 04.061' |
| 2208 | 970 m | 2 m  | 0:00:02 | 4.4 km/h | 318.8° 真 | 2016/10/15 15:31:34 | N37° 37.763' E140° 04.058' |
| 2209 | 970 m | 11 m | 0:00:09 | 5 km/h   | 339.4° 真 | 2016/10/15 15:31:36 | N37° 37.764' E140° 04.057' |
| 2210 | 969 m | 13 m | 0:00:09 | 5 km/h   | 352.8° 真 | 2016/10/15 15:31:45 | N37° 37.769' E140° 04.054' |
| 2211 | 967 m | 12 m | 0:00:10 | 4.2 km/h | 357.3° 真 | 2016/10/15 15:31:54 | N37° 37.776' E140° 04.053' |
| 2212 | 966 m | 8 m  | 0:00:08 | 3.6 km/h | 354.5° 真 | 2016/10/15 15:32:04 | N37° 37.782' E140° 04.053' |
| 2213 | 964 m | 8 m  | 0:00:09 | 3.4 km/h | 353.4° 真 | 2016/10/15 15:32:12 | N37° 37.787' E140° 04.052' |
| 2214 | 962 m | 10 m | 0:00:09 | 4.2 km/h | 355.0° 真 | 2016/10/15 15:32:21 | N37° 37.791' E140° 04.051' |
| 2215 | 960 m | 10 m | 0:00:08 | 4.3 km/h | 355.3° 真 | 2016/10/15 15:32:30 | N37° 37.797' E140° 04.051' |
| 2216 | 958 m | 11 m | 0:00:09 | 4.4 km/h | 338.8° 真 | 2016/10/15 15:32:38 | N37° 37.802' E140° 04.050' |

## 現在の軌跡: 2016 10 15 08:22

| 索引   | 標高    | レグ距離 | 区間所要時間  | 区間速度     | 区間コース    | 時刻                  | 位置                         |
|------|-------|------|---------|----------|----------|---------------------|----------------------------|
| 2217 | 956 m | 15 m | 0:00:12 | 4.4 km/h | 320.4° 真 | 2016/10/15 15:32:47 | N37° 37.808' E140° 04.048' |
| 2218 | 956 m | 12 m | 0:00:11 | 4.0 km/h | 312.2° 真 | 2016/10/15 15:32:59 | N37° 37.814' E140° 04.041' |
| 2219 | 955 m | 6 m  | 0:00:07 | 3.1 km/h | 313.0° 真 | 2016/10/15 15:33:10 | N37° 37.818' E140° 04.035' |
| 2220 | 955 m | 6 m  | 0:00:04 | 5 km/h   | 305.7° 真 | 2016/10/15 15:33:17 | N37° 37.820' E140° 04.032' |
| 2221 | 955 m | 15 m | 0:00:10 | 5 km/h   | 300.5° 真 | 2016/10/15 15:33:21 | N37° 37.822' E140° 04.029' |
| 2222 | 954 m | 7 m  | 0:00:07 | 3.4 km/h | 322.1° 真 | 2016/10/15 15:33:31 | N37° 37.826' E140° 04.020' |
| 2223 | 953 m | 8 m  | 0:00:08 | 3.6 km/h | 339.3° 真 | 2016/10/15 15:33:38 | N37° 37.829' E140° 04.017' |
| 2224 | 953 m | 3 m  | 0:00:02 | 6 km/h   | 353.9° 真 | 2016/10/15 15:33:46 | N37° 37.833' E140° 04.015' |
| 2225 | 953 m | 2 m  | 0:00:02 | 4.2 km/h | 356.7° 真 | 2016/10/15 15:33:48 | N37° 37.835' E140° 04.015' |
| 2226 | 953 m | 16 m | 0:00:11 | 5 km/h   | 347.7° 真 | 2016/10/15 15:33:50 | N37° 37.836' E140° 04.015' |
| 2227 | 952 m | 11 m | 0:00:10 | 3.9 km/h | 344.8° 真 | 2016/10/15 15:34:01 | N37° 37.845' E140° 04.013' |
| 2228 | 950 m | 13 m | 0:00:11 | 4.4 km/h | 355.8° 真 | 2016/10/15 15:34:11 | N37° 37.850' E140° 04.011' |
| 2229 | 949 m | 18 m | 0:00:13 | 5 km/h   | 0.0° 真   | 2016/10/15 15:34:22 | N37° 37.858' E140° 04.010' |
| 2230 | 947 m | 18 m | 0:00:14 | 5 km/h   | 357.1° 真 | 2016/10/15 15:34:35 | N37° 37.867' E140° 04.010' |
| 2231 | 945 m | 13 m | 0:00:10 | 5 km/h   | 359.4° 真 | 2016/10/15 15:34:49 | N37° 37.877' E140° 04.010' |
| 2232 | 944 m | 4 m  | 0:00:08 | 2.0 km/h | 32.9° 真  | 2016/10/15 15:34:59 | N37° 37.883' E140° 04.009' |
| 2233 | 943 m | 9 m  | 0:00:11 | 3.0 km/h | 14.7° 真  | 2016/10/15 15:35:07 | N37° 37.886' E140° 04.011' |
| 2234 | 943 m | 14 m | 0:00:10 | 5 km/h   | 6.2° 真   | 2016/10/15 15:35:18 | N37° 37.890' E140° 04.013' |
| 2235 | 942 m | 15 m | 0:00:11 | 5 km/h   | 24.7° 真  | 2016/10/15 15:35:28 | N37° 37.898' E140° 04.014' |
| 2236 | 940 m | 6 m  | 0:00:07 | 3.2 km/h | 54.5° 真  | 2016/10/15 15:35:39 | N37° 37.905' E140° 04.018' |
| 2237 | 940 m | 9 m  | 0:00:06 | 5 km/h   | 93.1° 真  | 2016/10/15 15:35:46 | N37° 37.907' E140° 04.022' |
| 2238 | 939 m | 10 m | 0:00:09 | 4.1 km/h | 91.0° 真  | 2016/10/15 15:35:52 | N37° 37.907' E140° 04.027' |
| 2239 | 939 m | 13 m | 0:00:10 | 5 km/h   | 94.5° 真  | 2016/10/15 15:36:01 | N37° 37.907' E140° 04.034' |
| 2240 | 939 m | 12 m | 0:00:08 | 5 km/h   | 92.6° 真  | 2016/10/15 15:36:11 | N37° 37.907' E140° 04.043' |



現在の軌跡: 2016 10 15 08:22

| 索引   | 標高    | レグ距離 | 区間所要時間  | 区間速度     | 区間コース    | 時刻                  | 位置                         |
|------|-------|------|---------|----------|----------|---------------------|----------------------------|
| 2241 | 939 m | 13 m | 0:00:10 | 5 km/h   | 94.9° 真  | 2016/10/15 15:36:19 | N37° 37.906' E140° 04.051' |
| 2242 | 938 m | 4 m  | 0:00:03 | 5 km/h   | 100.2° 真 | 2016/10/15 15:36:29 | N37° 37.906' E140° 04.060' |
| 2243 | 938 m | 11 m | 0:00:09 | 4.4 km/h | 107.9° 真 | 2016/10/15 15:36:32 | N37° 37.905' E140° 04.063' |
| 2244 | 938 m | 11 m | 0:00:09 | 5 km/h   | 98.3° 真  | 2016/10/15 15:36:41 | N37° 37.903' E140° 04.070' |
| 2245 | 938 m | 12 m | 0:00:09 | 5 km/h   | 97.3° 真  | 2016/10/15 15:36:50 | N37° 37.903' E140° 04.078' |
| 2246 | 938 m | 15 m | 0:00:11 | 5 km/h   | 79.1° 真  | 2016/10/15 15:36:59 | N37° 37.902' E140° 04.086' |
| 2247 | 938 m | 9 m  | 0:00:07 | 5 km/h   | 39.9° 真  | 2016/10/15 15:37:10 | N37° 37.903' E140° 04.096' |
| 2248 | 937 m | 10 m | 0:00:08 | 5 km/h   | 21.2° 真  | 2016/10/15 15:37:17 | N37° 37.907' E140° 04.100' |
| 2249 | 936 m | 2 m  | 0:00:02 | 3.7 km/h | 2.7° 真   | 2016/10/15 15:37:25 | N37° 37.912' E140° 04.102' |
| 2250 | 936 m | 12 m | 0:00:09 | 5 km/h   | 8.7° 真   | 2016/10/15 15:37:27 | N37° 37.913' E140° 04.102' |
| 2251 | 935 m | 8 m  | 0:00:07 | 4.2 km/h | 357.9° 真 | 2016/10/15 15:37:36 | N37° 37.920' E140° 04.104' |
| 2252 | 934 m | 12 m | 0:00:12 | 3.7 km/h | 11.8° 真  | 2016/10/15 15:37:43 | N37° 37.924' E140° 04.103' |
| 2253 | 932 m | 16 m | 0:00:13 | 4.3 km/h | 0.2° 真   | 2016/10/15 15:37:55 | N37° 37.930' E140° 04.105' |
| 2254 | 931 m | 6 m  | 0:00:03 | 7 km/h   | 0.8° 真   | 2016/10/15 15:38:08 | N37° 37.939' E140° 04.105' |
| 2255 | 931 m | 11 m | 0:00:11 | 3.6 km/h | 303.9° 真 | 2016/10/15 15:38:11 | N37° 37.942' E140° 04.105' |
| 2256 | 931 m | 4 m  | 0:00:03 | 5 km/h   | 265.7° 真 | 2016/10/15 15:38:22 | N37° 37.946' E140° 04.099' |
| 2257 | 931 m | 13 m | 0:00:10 | 5 km/h   | 262.5° 真 | 2016/10/15 15:38:25 | N37° 37.945' E140° 04.096' |
| 2258 | 929 m | 13 m | 0:00:10 | 5 km/h   | 269.2° 真 | 2016/10/15 15:38:35 | N37° 37.944' E140° 04.088' |
| 2259 | 928 m | 7 m  | 0:00:06 | 4.3 km/h | 278.3° 真 | 2016/10/15 15:38:45 | N37° 37.944' E140° 04.079' |
| 2260 | 928 m | 13 m | 0:00:10 | 5 km/h   | 285.2° 真 | 2016/10/15 15:38:51 | N37° 37.945' E140° 04.074' |
| 2261 | 927 m | 16 m | 0:00:12 | 5 km/h   | 291.3° 真 | 2016/10/15 15:39:01 | N37° 37.947' E140° 04.065' |
| 2262 | 925 m | 10 m | 0:00:08 | 5 km/h   | 311.4° 真 | 2016/10/15 15:39:13 | N37° 37.950' E140° 04.055' |
| 2263 | 925 m | 1 m  | 0:00:01 | 5 km/h   | 312.2° 真 | 2016/10/15 15:39:21 | N37° 37.954' E140° 04.050' |
| 2264 | 925 m | 3 m  | 0:00:02 | 5 km/h   | 307.0° 真 | 2016/10/15 15:39:22 | N37° 37.954' E140° 04.049' |

## 現在の軌跡: 2016 10 15 08:22

| 索引   | 標高    | レグ距離 | 区間所要時間  | 区間速度     | 区間コース    | 時刻                  | 位置                         |
|------|-------|------|---------|----------|----------|---------------------|----------------------------|
| 2265 | 925 m | 15 m | 0:00:09 | 6 km/h   | 332.0° 真 | 2016/10/15 15:39:24 | N37° 37.955' E140° 04.048' |
| 2266 | 924 m | 13 m | 0:00:08 | 6 km/h   | 329.1° 真 | 2016/10/15 15:39:33 | N37° 37.962' E140° 04.043' |
| 2267 | 923 m | 10 m | 0:00:08 | 4.3 km/h | 324.6° 真 | 2016/10/15 15:39:41 | N37° 37.968' E140° 04.038' |
| 2268 | 923 m | 12 m | 0:00:08 | 5 km/h   | 348.6° 真 | 2016/10/15 15:39:49 | N37° 37.972' E140° 04.035' |
| 2269 | 922 m | 9 m  | 0:00:10 | 3.3 km/h | 24.3° 真  | 2016/10/15 15:39:57 | N37° 37.978' E140° 04.033' |
| 2270 | 921 m | 2 m  | 0:00:02 | 3.5 km/h | 350.5° 真 | 2016/10/15 15:40:07 | N37° 37.983' E140° 04.036' |
| 2271 | 921 m | 12 m | 0:00:09 | 5 km/h   | 19.7° 真  | 2016/10/15 15:40:09 | N37° 37.984' E140° 04.035' |
| 2272 | 920 m | 10 m | 0:00:08 | 4.4 km/h | 19.1° 真  | 2016/10/15 15:40:18 | N37° 37.990' E140° 04.038' |
| 2273 | 919 m | 10 m | 0:00:09 | 4.0 km/h | 20.2° 真  | 2016/10/15 15:40:26 | N37° 37.995' E140° 04.040' |
| 2274 | 917 m | 9 m  | 0:00:09 | 3.7 km/h | 19.9° 真  | 2016/10/15 15:40:35 | N37° 38.000' E140° 04.043' |
| 2275 | 915 m | 11 m | 0:00:09 | 4.3 km/h | 17.7° 真  | 2016/10/15 15:40:44 | N37° 38.005' E140° 04.045' |
| 2276 | 914 m | 11 m | 0:00:08 | 5 km/h   | 8.9° 真   | 2016/10/15 15:40:53 | N37° 38.010' E140° 04.047' |
| 2277 | 912 m | 9 m  | 0:00:07 | 5 km/h   | 15.8° 真  | 2016/10/15 15:41:01 | N37° 38.016' E140° 04.048' |
| 2278 | 911 m | 7 m  | 0:00:09 | 2.9 km/h | 28.8° 真  | 2016/10/15 15:41:08 | N37° 38.021' E140° 04.050' |
| 2279 | 910 m | 14 m | 0:00:13 | 3.9 km/h | 349.3° 真 | 2016/10/15 15:41:17 | N37° 38.024' E140° 04.052' |
| 2280 | 909 m | 2 m  | 0:00:02 | 4.4 km/h | 351.3° 真 | 2016/10/15 15:41:30 | N37° 38.032' E140° 04.050' |
| 2281 | 908 m | 12 m | 0:00:10 | 4.3 km/h | 10.2° 真  | 2016/10/15 15:41:32 | N37° 38.033' E140° 04.050' |
| 2282 | 907 m | 4 m  | 0:00:09 | 1.7 km/h | 23.0° 真  | 2016/10/15 15:41:42 | N37° 38.040' E140° 04.052' |
| 2283 | 906 m | 3 m  | 0:00:10 | 1.0 km/h | 255.8° 真 | 2016/10/15 15:41:51 | N37° 38.042' E140° 04.053' |
| 2284 | 906 m | 1 m  | 0:00:13 | 0.3 km/h | 300.5° 真 | 2016/10/15 15:42:01 | N37° 38.041' E140° 04.051' |
| 2285 | 906 m | 1 m  | 0:00:16 | 0.1 km/h | 305.4° 真 | 2016/10/15 15:42:14 | N37° 38.042' E140° 04.050' |
| 2286 | 906 m | 1 m  | 0:00:12 | 0.4 km/h | 247.7° 真 | 2016/10/15 15:42:30 | N37° 38.042' E140° 04.050' |
| 2287 | 906 m | 2 m  | 0:00:11 | 0.8 km/h | 74.7° 真  | 2016/10/15 15:42:42 | N37° 38.041' E140° 04.049' |
| 2288 | 906 m | 2 m  | 0:00:11 | 0.5 km/h | 313.6° 真 | 2016/10/15 15:42:53 | N37° 38.042' E140° 04.051' |

## 現在の軌跡: 2016 10 15 08:22

| 索引   | 標高    | レグ距離 | 区間所要時間  | 区間速度     | 区間コース    | 時刻                  | 位置                         |
|------|-------|------|---------|----------|----------|---------------------|----------------------------|
| 2289 | 906 m | 5 m  | 0:00:09 | 2.1 km/h | 38.3° 真  | 2016/10/15 15:43:04 | N37° 38.042' E140° 04.050' |
| 2290 | 905 m | 5 m  | 0:00:07 | 2.7 km/h | 146.6° 真 | 2016/10/15 15:43:13 | N37° 38.045' E140° 04.052' |
| 2291 | 904 m | 7 m  | 0:00:06 | 4.5 km/h | 139.3° 真 | 2016/10/15 15:43:20 | N37° 38.042' E140° 04.054' |
| 2292 | 904 m | 12 m | 0:00:10 | 4.3 km/h | 147.1° 真 | 2016/10/15 15:43:26 | N37° 38.039' E140° 04.057' |
| 2293 | 904 m | 14 m | 0:00:10 | 5 km/h   | 144.3° 真 | 2016/10/15 15:43:36 | N37° 38.034' E140° 04.062' |
| 2294 | 903 m | 21 m | 0:00:13 | 6 km/h   | 131.0° 真 | 2016/10/15 15:43:46 | N37° 38.028' E140° 04.067' |
| 2295 | 903 m | 6 m  | 0:00:10 | 2.2 km/h | 80.2° 真  | 2016/10/15 15:43:59 | N37° 38.021' E140° 04.078' |
| 2296 | 903 m | 7 m  | 0:00:16 | 1.6 km/h | 95.7° 真  | 2016/10/15 15:44:09 | N37° 38.021' E140° 04.082' |
| 2297 | 903 m | 4 m  | 0:00:17 | 0.9 km/h | 94.7° 真  | 2016/10/15 15:44:25 | N37° 38.021' E140° 04.087' |
| 2298 | 903 m | 4 m  | 0:00:11 | 1.4 km/h | 166.9° 真 | 2016/10/15 15:44:42 | N37° 38.021' E140° 04.090' |
| 2299 | 903 m | 5 m  | 0:00:08 | 2.2 km/h | 142.3° 真 | 2016/10/15 15:44:53 | N37° 38.018' E140° 04.090' |
| 2300 | 902 m | 11 m | 0:00:10 | 3.9 km/h | 116.8° 真 | 2016/10/15 15:45:01 | N37° 38.016' E140° 04.092' |
| 2301 | 902 m | 12 m | 0:00:10 | 4.2 km/h | 112.8° 真 | 2016/10/15 15:45:11 | N37° 38.014' E140° 04.099' |
| 2302 | 902 m | 6 m  | 0:00:05 | 4.3 km/h | 115.0° 真 | 2016/10/15 15:45:21 | N37° 38.011' E140° 04.106' |
| 2303 | 901 m | 4 m  | 0:00:03 | 5 km/h   | 94.5° 真  | 2016/10/15 15:45:26 | N37° 38.010' E140° 04.110' |
| 2304 | 901 m | 12 m | 0:00:10 | 4.3 km/h | 111.4° 真 | 2016/10/15 15:45:29 | N37° 38.010' E140° 04.113' |
| 2305 | 901 m | 9 m  | 0:00:08 | 4.2 km/h | 108.5° 真 | 2016/10/15 15:45:39 | N37° 38.007' E140° 04.120' |
| 2306 | 901 m | 13 m | 0:00:10 | 5 km/h   | 105.3° 真 | 2016/10/15 15:45:47 | N37° 38.006' E140° 04.126' |
| 2307 | 900 m | 10 m | 0:00:09 | 3.8 km/h | 103.9° 真 | 2016/10/15 15:45:57 | N37° 38.004' E140° 04.135' |
| 2308 | 900 m | 10 m | 0:00:09 | 3.8 km/h | 103.2° 真 | 2016/10/15 15:46:06 | N37° 38.003' E140° 04.141' |
| 2309 | 900 m | 10 m | 0:00:08 | 5 km/h   | 97.9° 真  | 2016/10/15 15:46:15 | N37° 38.001' E140° 04.147' |
| 2310 | 900 m | 16 m | 0:00:13 | 5 km/h   | 93.2° 真  | 2016/10/15 15:46:23 | N37° 38.001' E140° 04.154' |
| 2311 | 900 m | 16 m | 0:00:16 | 3.7 km/h | 101.5° 真 | 2016/10/15 15:46:36 | N37° 38.000' E140° 04.165' |
| 2312 | 900 m | 4 m  | 0:00:09 | 1.5 km/h | 128.9° 真 | 2016/10/15 15:46:52 | N37° 37.998' E140° 04.176' |

## 現在の軌跡: 2016 10 15 08:22

| 索引   | 標高    | レグ距離 | 区間所要時間  | 区間速度     | 区間コース    | 時刻                  | 位置                         |
|------|-------|------|---------|----------|----------|---------------------|----------------------------|
| 2313 | 900 m | 2 m  | 0:00:14 | 0.6 km/h | 153.8° 真 | 2016/10/15 15:47:01 | N37° 37.997' E140° 04.178' |
| 2314 | 900 m | 3 m  | 0:00:17 | 0.6 km/h | 302.6° 真 | 2016/10/15 15:47:15 | N37° 37.996' E140° 04.179' |
| 2315 | 900 m | 2 m  | 0:00:16 | 0.5 km/h | 115.0° 真 | 2016/10/15 15:47:32 | N37° 37.997' E140° 04.177' |
| 2316 | 900 m | 0 m  | 0:00:17 | 0.1 km/h | 168.8° 真 | 2016/10/15 15:47:48 | N37° 37.996' E140° 04.179' |
| 2317 | 901 m | 2 m  | 0:00:11 | 0.6 km/h | 352.0° 真 | 2016/10/15 15:48:05 | N37° 37.996' E140° 04.179' |
| 2318 | 901 m | 3 m  | 0:00:18 | 0.6 km/h | 244.1° 真 | 2016/10/15 15:48:16 | N37° 37.997' E140° 04.178' |
| 2319 | 901 m | 2 m  | 0:00:14 | 0.4 km/h | 205.4° 真 | 2016/10/15 15:48:34 | N37° 37.996' E140° 04.177' |
| 2320 | 901 m | 1 m  | 0:00:15 | 0.3 km/h | 37.1° 真  | 2016/10/15 15:48:48 | N37° 37.996' E140° 04.176' |
| 2321 | 901 m | 1 m  | 0:00:16 | 0.2 km/h | 123.2° 真 | 2016/10/15 15:49:03 | N37° 37.996' E140° 04.177' |
| 2322 | 901 m | 2 m  | 0:00:16 | 0.4 km/h | 231.6° 真 | 2016/10/15 15:49:19 | N37° 37.996' E140° 04.177' |
| 2323 | 901 m | 2 m  | 0:00:18 | 0.5 km/h | 74.6° 真  | 2016/10/15 15:49:35 | N37° 37.995' E140° 04.176' |
| 2324 | 901 m | 2 m  | 0:00:13 | 0.6 km/h | 294.5° 真 | 2016/10/15 15:49:53 | N37° 37.996' E140° 04.178' |
| 2325 | 901 m | 1 m  | 0:00:23 | 0.2 km/h | 284.8° 真 | 2016/10/15 15:50:06 | N37° 37.996' E140° 04.177' |
| 2326 | 900 m | 3 m  | 0:00:23 | 0.5 km/h | 162.8° 真 | 2016/10/15 15:50:29 | N37° 37.996' E140° 04.176' |
| 2327 | 901 m | 1 m  | 0:00:12 | 0.2 km/h | 128.5° 真 | 2016/10/15 15:50:52 | N37° 37.995' E140° 04.176' |
| 2328 | 901 m | 3 m  | 0:00:12 | 0.9 km/h | 338.5° 真 | 2016/10/15 15:51:04 | N37° 37.994' E140° 04.177' |
| 2329 | 901 m | 2 m  | 0:00:01 | 6 km/h   | 294.9° 真 | 2016/10/15 15:51:16 | N37° 37.996' E140° 04.176' |
| 2330 | 901 m | 14 m | 0:00:08 | 6 km/h   | 285.0° 真 | 2016/10/15 15:51:17 | N37° 37.996' E140° 04.175' |
| 2331 | 901 m | 1 m  | 0:00:06 | 0.7 km/h | 294.2° 真 | 2016/10/15 15:51:25 | N37° 37.998' E140° 04.166' |
| 2332 | 901 m | 0 m  | 0:00:11 | 0.1 km/h | 328.9° 真 | 2016/10/15 15:51:31 | N37° 37.998' E140° 04.165' |
| 2333 | 901 m | 3 m  | 0:00:15 | 0.8 km/h | 285.9° 真 | 2016/10/15 15:51:42 | N37° 37.999' E140° 04.165' |
| 2334 | 901 m | 2 m  | 0:00:01 | 9 km/h   | 277.1° 真 | 2016/10/15 15:51:57 | N37° 37.999' E140° 04.163' |
| 2335 | 901 m | 26 m | 0:00:07 | 13 km/h  | 280.1° 真 | 2016/10/15 15:51:58 | N37° 37.999' E140° 04.161' |
| 2336 | 901 m | 37 m | 0:00:09 | 15 km/h  | 283.7° 真 | 2016/10/15 15:52:05 | N37° 38.002' E140° 04.144' |

## 現在の軌跡: 2016 10 15 08:22

| 索引   | 標高    | レグ距離 | 区間所要時間  | 区間速度    | 区間コース    | 時刻                  | 位置                         |
|------|-------|------|---------|---------|----------|---------------------|----------------------------|
| 2337 | 901 m | 40 m | 0:00:09 | 16 km/h | 293.9° 真 | 2016/10/15 15:52:14 | N37° 38.006' E140° 04.120' |
| 2338 | 902 m | 15 m | 0:00:03 | 18 km/h | 300.9° 真 | 2016/10/15 15:52:23 | N37° 38.015' E140° 04.094' |
| 2339 | 903 m | 36 m | 0:00:07 | 19 km/h | 308.0° 真 | 2016/10/15 15:52:26 | N37° 38.019' E140° 04.086' |
| 2340 | 904 m | 33 m | 0:00:07 | 17 km/h | 337.0° 真 | 2016/10/15 15:52:33 | N37° 38.031' E140° 04.066' |
| 2341 | 905 m | 10 m | 0:00:02 | 18 km/h | 338.5° 真 | 2016/10/15 15:52:40 | N37° 38.048' E140° 04.058' |
| 2342 | 905 m | 31 m | 0:00:05 | 22 km/h | 346.5° 真 | 2016/10/15 15:52:42 | N37° 38.053' E140° 04.055' |
| 2343 | 905 m | 19 m | 0:00:03 | 23 km/h | 343.4° 真 | 2016/10/15 15:52:47 | N37° 38.069' E140° 04.050' |
| 2344 | 904 m | 37 m | 0:00:06 | 22 km/h | 339.2° 真 | 2016/10/15 15:52:50 | N37° 38.079' E140° 04.046' |
| 2345 | 901 m | 12 m | 0:00:02 | 22 km/h | 346.7° 真 | 2016/10/15 15:52:56 | N37° 38.098' E140° 04.038' |
| 2346 | 900 m | 34 m | 0:00:04 | 31 km/h | 355.8° 真 | 2016/10/15 15:52:58 | N37° 38.104' E140° 04.036' |
| 2347 | 898 m | 54 m | 0:00:06 | 32 km/h | 0.9° 真   | 2016/10/15 15:53:02 | N37° 38.122' E140° 04.034' |
| 2348 | 895 m | 30 m | 0:00:04 | 27 km/h | 1.8° 真   | 2016/10/15 15:53:08 | N37° 38.151' E140° 04.034' |
| 2349 | 892 m | 43 m | 0:00:06 | 26 km/h | 339.4° 真 | 2016/10/15 15:53:12 | N37° 38.167' E140° 04.035' |
| 2350 | 888 m | 15 m | 0:00:02 | 27 km/h | 341.9° 真 | 2016/10/15 15:53:18 | N37° 38.189' E140° 04.025' |
| 2351 | 887 m | 44 m | 0:00:06 | 27 km/h | 349.3° 真 | 2016/10/15 15:53:20 | N37° 38.197' E140° 04.022' |
| 2352 | 882 m | 39 m | 0:00:05 | 28 km/h | 353.8° 真 | 2016/10/15 15:53:26 | N37° 38.220' E140° 04.016' |
| 2353 | 879 m | 47 m | 0:00:06 | 28 km/h | 351.0° 真 | 2016/10/15 15:53:31 | N37° 38.241' E140° 04.013' |
| 2354 | 876 m | 62 m | 0:00:07 | 32 km/h | 341.1° 真 | 2016/10/15 15:53:37 | N37° 38.266' E140° 04.008' |
| 2355 | 873 m | 19 m | 0:00:02 | 33 km/h | 343.5° 真 | 2016/10/15 15:53:44 | N37° 38.298' E140° 03.994' |
| 2356 | 872 m | 47 m | 0:00:05 | 34 km/h | 349.8° 真 | 2016/10/15 15:53:46 | N37° 38.307' E140° 03.991' |
| 2357 | 870 m | 69 m | 0:00:07 | 35 km/h | 356.6° 真 | 2016/10/15 15:53:51 | N37° 38.332' E140° 03.985' |
| 2358 | 868 m | 58 m | 0:00:07 | 30 km/h | 351.5° 真 | 2016/10/15 15:53:58 | N37° 38.369' E140° 03.982' |
| 2359 | 867 m | 53 m | 0:00:07 | 27 km/h | 343.9° 真 | 2016/10/15 15:54:05 | N37° 38.400' E140° 03.977' |
| 2360 | 866 m | 53 m | 0:00:06 | 32 km/h | 354.1° 真 | 2016/10/15 15:54:12 | N37° 38.427' E140° 03.967' |

## 現在の軌跡: 2016 10 15 08:22

| 索引   | 標高    | レグ距離 | 区間所要時間  | 区間速度    | 区間コース    | 時刻                  | 位置                         |
|------|-------|------|---------|---------|----------|---------------------|----------------------------|
| 2361 | 866 m | 61 m | 0:00:07 | 31 km/h | 354.5° 真 | 2016/10/15 15:54:18 | N37° 38.456' E140° 03.963' |
| 2362 | 866 m | 27 m | 0:00:03 | 32 km/h | 351.6° 真 | 2016/10/15 15:54:25 | N37° 38.488' E140° 03.959' |
| 2363 | 866 m | 11 m | 0:00:02 | 20 km/h | 348.5° 真 | 2016/10/15 15:54:28 | N37° 38.503' E140° 03.956' |
| 2364 | 866 m | 26 m | 0:00:04 | 23 km/h | 324.7° 真 | 2016/10/15 15:54:30 | N37° 38.509' E140° 03.955' |
| 2365 | 865 m | 26 m | 0:00:05 | 19 km/h | 315.4° 真 | 2016/10/15 15:54:34 | N37° 38.520' E140° 03.945' |
| 2366 | 865 m | 15 m | 0:00:02 | 26 km/h | 337.7° 真 | 2016/10/15 15:54:39 | N37° 38.530' E140° 03.932' |
| 2367 | 864 m | 61 m | 0:00:07 | 32 km/h | 329.3° 真 | 2016/10/15 15:54:41 | N37° 38.537' E140° 03.928' |
| 2368 | 864 m | 59 m | 0:00:07 | 31 km/h | 343.8° 真 | 2016/10/15 15:54:48 | N37° 38.566' E140° 03.907' |
| 2369 | 863 m | 39 m | 0:00:05 | 28 km/h | 348.0° 真 | 2016/10/15 15:54:55 | N37° 38.596' E140° 03.896' |
| 2370 | 861 m | 50 m | 0:00:06 | 30 km/h | 355.6° 真 | 2016/10/15 15:55:00 | N37° 38.617' E140° 03.890' |
| 2371 | 857 m | 54 m | 0:00:06 | 32 km/h | 6.0° 真   | 2016/10/15 15:55:06 | N37° 38.644' E140° 03.888' |
| 2372 | 855 m | 42 m | 0:00:05 | 30 km/h | 8.6° 真   | 2016/10/15 15:55:12 | N37° 38.673' E140° 03.892' |
| 2373 | 854 m | 48 m | 0:00:06 | 29 km/h | 348.4° 真 | 2016/10/15 15:55:17 | N37° 38.695' E140° 03.896' |
| 2374 | 852 m | 15 m | 0:00:02 | 27 km/h | 349.0° 真 | 2016/10/15 15:55:23 | N37° 38.720' E140° 03.889' |
| 2375 | 851 m | 13 m | 0:00:02 | 24 km/h | 339.0° 真 | 2016/10/15 15:55:25 | N37° 38.728' E140° 03.887' |
| 2376 | 850 m | 14 m | 0:00:02 | 25 km/h | 334.0° 真 | 2016/10/15 15:55:27 | N37° 38.735' E140° 03.884' |
| 2377 | 849 m | 35 m | 0:00:05 | 25 km/h | 321.9° 真 | 2016/10/15 15:55:29 | N37° 38.742' E140° 03.880' |
| 2378 | 849 m | 36 m | 0:00:05 | 26 km/h | 292.8° 真 | 2016/10/15 15:55:34 | N37° 38.756' E140° 03.865' |
| 2379 | 849 m | 41 m | 0:00:05 | 30 km/h | 290.4° 真 | 2016/10/15 15:55:39 | N37° 38.764' E140° 03.843' |
| 2380 | 849 m | 8 m  | 0:00:01 | 30 km/h | 304.1° 真 | 2016/10/15 15:55:44 | N37° 38.772' E140° 03.816' |
| 2381 | 849 m | 48 m | 0:00:06 | 29 km/h | 310.0° 真 | 2016/10/15 15:55:45 | N37° 38.774' E140° 03.812' |
| 2382 | 848 m | 65 m | 0:00:07 | 33 km/h | 305.3° 真 | 2016/10/15 15:55:51 | N37° 38.791' E140° 03.787' |
| 2383 | 845 m | 50 m | 0:00:06 | 30 km/h | 313.0° 真 | 2016/10/15 15:55:58 | N37° 38.811' E140° 03.751' |
| 2384 | 845 m | 52 m | 0:00:06 | 31 km/h | 321.8° 真 | 2016/10/15 15:56:04 | N37° 38.829' E140° 03.726' |

現在の軌跡: 2016 10 15 08:22

| 索引   | 標高    | レグ距離 | 区間所要時間  | 区間速度    | 区間コース    | 時刻                  | 位置                         |
|------|-------|------|---------|---------|----------|---------------------|----------------------------|
| 2385 | 845 m | 59 m | 0:00:05 | 42 km/h | 324.9° 真 | 2016/10/15 15:56:10 | N37° 38.851' E140° 03.704' |
| 2386 | 846 m | 31 m | 0:00:04 | 28 km/h | 332.1° 真 | 2016/10/15 15:56:15 | N37° 38.877' E140° 03.681' |
| 2387 | 846 m | 6 m  | 0:00:02 | 12 km/h | 325.8° 真 | 2016/10/15 15:56:19 | N37° 38.892' E140° 03.671' |
| 2388 | 845 m | 24 m | 0:00:05 | 17 km/h | 277.2° 真 | 2016/10/15 15:56:21 | N37° 38.895' E140° 03.669' |
| 2389 | 844 m | 48 m | 0:00:05 | 34 km/h | 267.5° 真 | 2016/10/15 15:56:26 | N37° 38.896' E140° 03.652' |
| 2390 | 845 m | 10 m | 0:00:01 | 37 km/h | 259.9° 真 | 2016/10/15 15:56:31 | N37° 38.895' E140° 03.620' |
| 2391 | 845 m | 52 m | 0:00:05 | 38 km/h | 232.3° 真 | 2016/10/15 15:56:32 | N37° 38.894' E140° 03.613' |
| 2392 | 847 m | 89 m | 0:00:06 | 53 km/h | 221.2° 真 | 2016/10/15 15:56:37 | N37° 38.877' E140° 03.585' |
| 2393 | 848 m | 28 m | 0:00:02 | 51 km/h | 239.8° 真 | 2016/10/15 15:56:43 | N37° 38.841' E140° 03.545' |
| 2394 | 830 m |      |         |         |          | 2016/10/15 15:56:45 | N37° 38.833' E140° 03.528' |